NOAA Technical Report NOS CS 5

MECCA2 PROGRAM DOCUMENTATION

Silver Spring, Maryland
January 2000

noaa National Oceanic and Atmospheric Administration

U.S. DEPARTMENT OF COMMERCE
National Ocean Service
Coast Survey Development Laboratory

Office of Coast Survey
National Ocean Service
National Oceanic and Atmospheric Administration
U.S. Department of Commerce

The Office of Coast Survey (CS) is the Nation's only official chartmaker. As the oldest United States scientific organization, dating from 1807, this office has a long history. Today it promotes safe navigation by managing the National Oceanic and Atmospheric Administration's (NOAA) nautical chart and oceanographic data collection and information programs.

There are four components of CS:

The Coast Survey Development Laboratory develops new and efficient techniques to accomplish Coast Survey missions and to produce new and improved products and services for the maritime community and other coastal users.

The Marine Chart Division collects marine navigational data to construct and maintain nautical charts, Coast Pilots, and related marine products for the United States.

The Hydrographic Surveys Division directs programs for ship and shore-based hydrographic survey units and conducts general hydrographic survey operations.

The Navigation Services Division is the focal point for Coast Survey customer service activities, concentrating predominantly on charting issues, fast-response hydrographic surveys and Coast Pilot updates.

NOAA Technical Report NOS CS 5

MECCA2 PROGRAM DOCUMENTATION

Kurt Hess

January 2000

noaa National Oceanic and Atmospheric Administration

U.S. DEPARTMENT
OF COMMERCE
William Daly, Secretary

National Oceanic and
Atmospheric Administration
D. James Baker, Under Secretary

National Ocean Service
Nancy Foster
Assistant Administrator

Office of Coast Survey
Captain David MacFarland

Coast Survey Development
Laboratory
Bruce Parker

NOTICE

Mention of a commercial company or product does not constitute an endorsement by NOAA. Use for publicity or advertising purposes of information from this publication concerning proprietary products or the tests of such products is not authorized.

TABLE OF CONTENTS

LIST OF FIGURES iv

1. INTRODUCTION 1

2. MODEL ATTRIBUTES 3
- Numerical Code 3
- Model Variables 3
- Model Grid 4
- Cell Attribute Codes 5
- Atmospheric Heat Flux 7
- Input and Output Files 7

3. IMPROVEMENTS 9
- Corrections to Previous Version 9
- Input Data Files 9
- Ocean and River Boundaries 12
- Vertical and Horizontal Diffusivity 13
- Shallow Water Wind Stress Reduction 14
- Internal-Mode Velocity Boundary Conditions 14
- Density Function and Gradients 16
- Output for Graphing 16
- Non-linear Horizontal Advection 16

4. ACKNOWLEDGMENTS 18

5. REFERENCES 19

APPENDIX A. ERRATA SHEET 21

APPENDIX B. SAMPLE GEOGRAPHY FILE 23

APPENDIX C. SAMPLE CONTROL FILE 27

APPENDIX D. CODE LISTING 29

LIST OF FIGURES

Figure 2.1. Plan View and Isometric View of grid cells showing placement of variables. 4

Figure 2.2. Chesapeake Bay model grid showing water cells. 6

Figure 3.1. Wind vectors over the Chesapeake Bay grid 11

Figure 3.2. Instantaneous surface currents around Rattray Island, Australia.. 17

1. INTRODUCTION

This report describes the latest version of the MECCA (Model for Estuarine and Coastal Circulation Assessment) code that was originally published by Hess (1989) and hereafter referred to as M1. The new version of the code was developed in response to demands for a hindcast model for Chesapeake Bay (Bosley, 1996; Bosley and Hess, 1998), and to a lesser extent, to provide a version which corrected some of the errors in the first release. The original code is still operable, provided a few corrections to the code are made as described in the errata sheet (Appendix A).

MECCA was originally developed to meet several shortcomings not found in existing models: (1) extensive documentation including step-by-step development of the applicable equations and their conversion into finite difference form; (2) creation of a standardized form for the input that requires little explanation, can be adapted to most regional applications, and minimizes recoding; (3) provision of a model with internal switches to selectively eliminate various terms in the equations for sensitivity purposes; and (4) the inclusion of imbedded, one-dimensional flow to better represent river and channel flows. This philosophy has not changed.

With the new version comes additional philosophic goals: (1) to provide a basic, streamlined (less code) version which requires the user to do more outside coding and (2) reading data from similar, external files to provide time series values for boundary conditions. For example, the new version reads all data files two records at a time; fewer values are stored at any time, but with linear interpolation the user needs to add more points in time to create a smooth curve - there is no cubic interpolation (which requires four time points). Other improvements include variable array sizes, corrections to the original code, and several other changes (see Section 3).

The model has been requested, distributed, and used numerous times. The author has completed several applications including the estimation of Chesapeake Bay's natural period (Hess, 1988a), sediment transport (Hess, 1988b), and crab larval drift (Johnson and Hess, 1990). It has been used for the Gulf of Maine (Brooks, 1992; Brooks and Churchill, 1992; Brooks, 1994) and in Australian coastal waters (Galloway et al., 1996 - but see Section 4; King et al., 1998). It has been applied to coastal flows in France (Smaoui, 1996; Berthet, 1996).

This report is intended to describe the new features with a short review of the previous version (see M1 for details). The report covers a brief overview of the model in Section 2, a description of new features in Section 3, and an overview of applications to Chesapeake Bay and Rattray Island, Australia, in Section 4. Appendix A contains an errata sheet for the original version of MECCA. Appendix B has a new sample Geography File and Appendix C has a new sample Control File. Appendix D contains a listing of the MECCA2 code.

2. MODEL ATTRIBUTES

The following is a brief discussion of MECCA attributes as discussed in M1 which serves as a refresher in preparation to the description of the modifications in Section 3.

Numerical Code

The MECCA code solves the hydrodynamic equations of momentum, mass, salinity, and temperature conservation. It is three-dimensional in space, uses a vertical sigma coordinate, has a time-varying free surface, and incorporates non-linear horizontal momentum advection. It includes a three-dimension time variable horizontal diffusion based on Smagorinsky (see Tag et al., 1979) and includes vertical turbulent diffusion based on a mixing length and Richardson number-dependent reduction (Munk and Anderson, 1948). For the horizontal momentum equations, the external gravity wave mode is split apart from the internal mode.

Variables are placed on an Arakawa C-grid with square cells in the horizontal and at uniform intervals along a sigma-stretched vertical coordinate. External-mode momentum is solved with an alternating-direction, semi-implicit method in the horizontal. The salinities, temperatures, and internal-mode velocities are solved with a semi-implicit method in the vertical.

The sigma vertical coordinate is defined here as

$$q = \frac{z - \eta}{d - \eta} \tag{2.1}$$

where η is the water level departure from the reference surface ($z = 0$) and d is the depth relative to the reference surface. In recent years, some modelers have encountered certain problems with sigma coordinate systems (Haney, 1991). These problems arose from accurately representing the horizontal pressure gradient due to density, and can be overcome by using uniformly-spaced sigma levels and by subtracting the spatially-averaged density before computing the horizontal gradient. MECCA has both these features.

The model is coded in Fortran with a modest amount of vectorization. Constants are read in from a Control File, and basin attributes are stored in a Geography File. Output is saved at the end of the run to provide a restart capability.

Model Variables

Two-dimensional variables include mean sea level depth (D), water level (SE, SEP, SEPP), vertically-integrated velocities (UH, UHP, VH, VHP), bottom stress (TBX, TBY), wind (WX, WY), surface stress (TSX, TSY), vertically-integrated horizontal turbulent viscosity (AH), and velocity departure functions (THETA1, THETA2, THETA3, THETSU, THETSV), cell status (IFIELD), time-integrated variables (SOLD, UHOLD, VHOLD), channel width (BX, BY), flow indices (MFLUX, NFLUX), edge parameter (FEDGE), relative cell area (AREA), vertically-averaged horizontal diffusivity (AH and AHC), and imbedded channel widths (BX, BY).

Three-dimensional variables include internal mode velocities (U, V, W), vertical viscosity (AV), vertical diffusivity (DV), salinity (S), temperature (T), Richardson Number (R), and horizontal viscosity (AH3). All units are metric unless otherwise stated.

Model Grid

Variables in the numerical grid are indexed by M in the x direction, N in the y direction and L in the -q direction. Placement of variables in grid cells are shown in Figure 2.1.

The positions of cell boundaries in the grid's horizontal plane determined by

$$x = N\Delta \quad and \quad y = M\Delta \tag{2.2}$$

where Δ is the grid size in meters. Position in the vertical is determined by

$$z = (1 - L)\,\delta \tag{2.3}$$

where δ =1/(1-LBOT) and LBOT is the number of the level that correspond to the bottom.

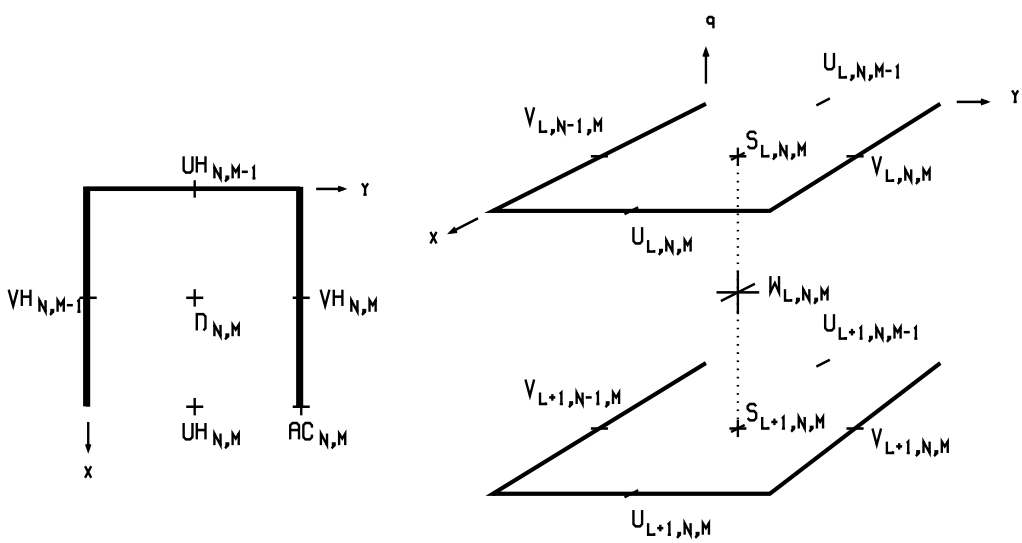

(a) Plan View (b) Isometric View

Figure 2.1. Plan View (a) and Isometric View (b) of grid cells showing placement of variables. The Plan View shows the two-dimensional variables. At D there are also SE, AH, FEDGE, AREA, PHI, WX, WY, IFIELD, FX, FY, TSX, TSY, and SOLD. At UH there are also U, UHOLD, UE, MFLUX, TBX, BX, GSTARX, THETA1, THETSU. At VH there are also V, VHOLD, VE, NFLUX, TBY, BY, GSTARY, THETA2, and THETSV. At AC (which is AHC) there is also THETA3. The Isometric View (b) shows the location of three-dimensional variables. At U there is also GRX and at V there is also GRY. At S there is also T and AH3. At W there is also AV and DV.

The grid is oriented to the surface of the earth by the following variables in the Geography File (Appendix B): BSNANG, BSNLAT, BSNLON, NCOR, and MCOR. The lower corner (i.e., closest to the origin) of cell (n = NCOR, m = MCOR) is at latitude BSNLAT and longitude BSNLON. The lower corner corresponds to location x = (NCOR - 1)Δ and y = (MCOR - 1)Δ, where Δ is the grid size. The y axis is oriented at an angle BSNANG clockwise from due east. Suppose μ_x is the Mercator transform from degrees longitude to X and μ_y is the Mercator transform from degrees latitude to Y. Then the Mercator coordinates of any cell's lower corner are

$$\begin{aligned} X &= \mu_x\{BSNLON\} - (M-MCOR)\Delta'\sin\{BSNANG\} + (N-NCOR)\Delta'\cos\{BSNANG\} \\ Y &= \mu_y\{BSNLAT\} - (M-MCOR)\Delta'\cos\{BSNANG\} - (N-NCOR)\Delta'\sin\{BSNANG\} \end{aligned} \tag{2.4}$$

where

$$\Delta' = \mu_y\{BSNLAT + \frac{\Delta}{2}\} - \mu_y\{BSNLAT - \frac{\Delta}{2}\} \tag{2.5}$$

and Δ^o is the grid size converted to degrees of latitude

$$\Delta^o = \frac{\Delta}{1852 \times 60} \tag{2.6}$$

The grid for Chesapeake Bay is shown in Figure 4.2 (Bosley and Hess, 1998; Bosley, 1996). Simulations are being made on a grid with bathymetry that was previously developed at the U.S. Naval Academy (Hoff, 1990). The grid cell size (Δ) is 5,606 m and the model was run in barotropic mode.

Cell Attribute Codes

Each cell in the Geography File (Appendix B) is tagged with a two-digit number that defines certain attributes. The entire status of the cell is stored in the two-dimensional array IFIELD, where

$$\text{IFIELD} = 10(I) + J \tag{2.7}$$

For example, a cell may represent either land or water, and if water it may be an ocean or river boundary cell. It may also be either a full or half (triangular) cell, although boundary cells must be full. This is the cell's geographic status, and is coded in the single-digit integer I. For example,

I = 1 denotes a triangle
2 denotes a full water cell
5 denotes an ocean boundary cell
6 denotes a river boundary cell

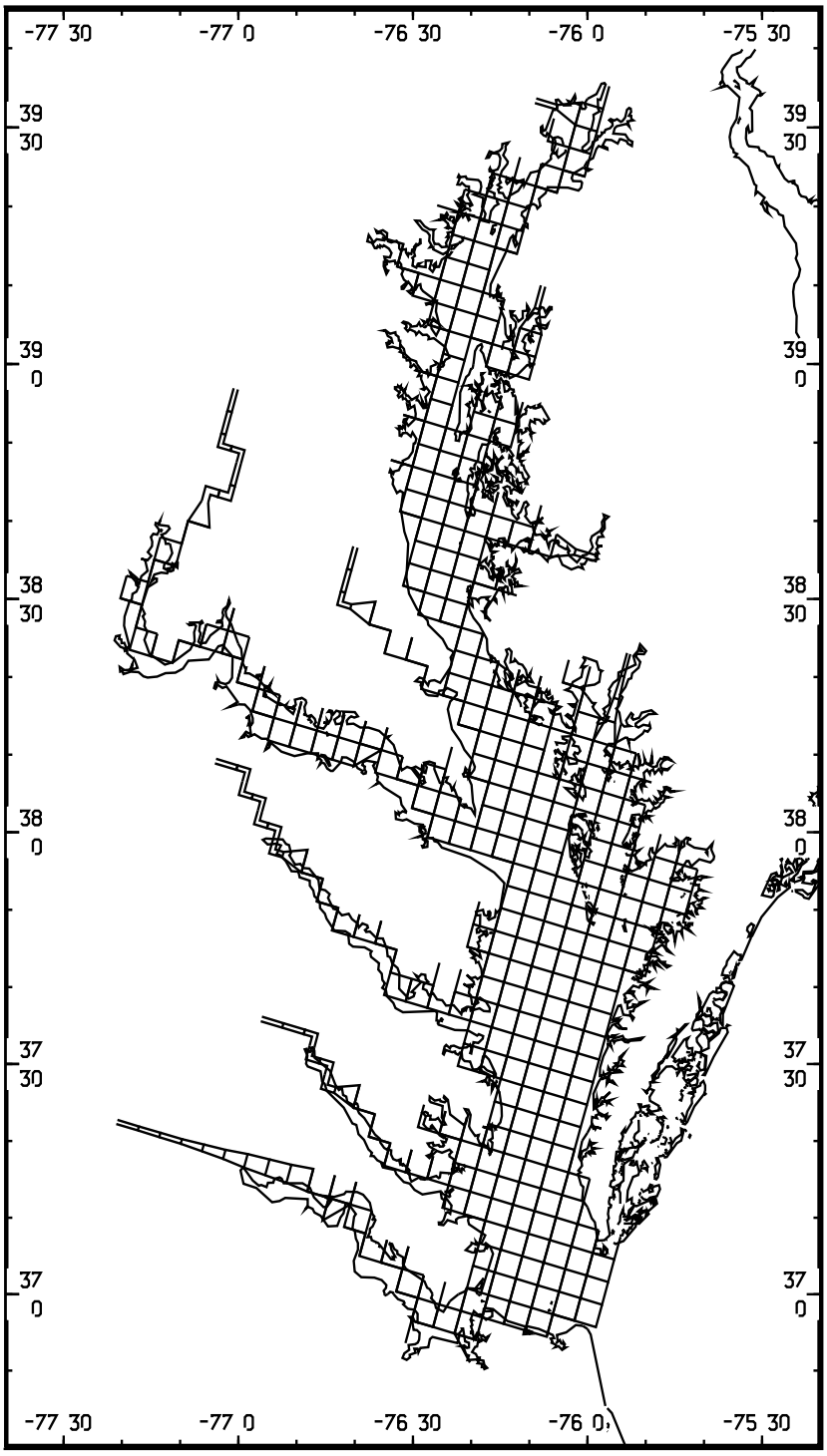

Figure 2.2. Chesapeake Bay model grid showing water cells. Cells are 5606 m on a side. Upper reaches of rivers are modeled as narrow channels.

A second cell feature is the potential existence of a physical barrier that prevents flow in either or both directions, and is coded in the single-digit integer J. For example,

J =	0 denotes no barriers
	1 denotes a barrier in x-direction
	2 denotes a barrier in y-direction
	3 denotes barriers in both the x- and y-directions

The program uses IFIELD primarily to skip over land cells and to enforce zero flux at barriers.

NOTE: because MECCA sometimes makes calculations at cells near the edge of the grid, it is desirable to have extra rows and columns of non-water cells at the outer boundaries of the grid.

Atmospheric Heat Flux

The atmospheric heat flux formulation in M1 was tested with data for Tampa Bay (Hess, 1994) and found to be satisfactory. There are only a few minor changes to the code. Bottom heat flux has been removed since it had little effect on computed water temperatures.

Input and Output Files

MECCA is tailored for a specific application by reading data from a set of input files. Time step, printing, and other data, as well as the names of all other input files, are read in from the Control File. The grid, depths, orientation, and cell size are read from the Geography File. Environmental, or driving, data are read from additional files (see Section 3). If the run is restarted from a previous run, an Initialization File is read.

MECCA output is put into another set of files. These are the Screen File, which lists current timestep, the Print File, which contains top views and side views of various variables, and the Graphing File, which contains date and time series values at selected locations. A Save File is created which can be used for an Initialization File.

3. IMPROVEMENTS

Corrections to Previous Version

The previous version of the code (M1) is still very usable, provided a few corrections, especially one to the non-linear calculations in the internal-mode module, are made. A table showing the suggested changes appears in Appendix A.

Input Data Files

The boundary condition data are now read from separate input files, not from the Control File. In addition, to reduce array storage requirements, MECCA now stores only two records of data at a time; values needed in the program are based on a linear interpolation between the two values read in.

The following are, in the order they are read in the .CON file, the seven input data file types that can be read in MECCA:

Ocean Water Levels or Flowrates
Winds or Stresses and (Optional) Pressures Gradients
River Flowrates
Ocean Salinities
Ocean Temperatures
River Temperatures
Additional Meteorological Data

In the .CON file, for each of the above seven types, MECCA reads (1) a text file description (not used in computation), (2) the number of signals (NSIGS) in the file to be read, and (3) the file name. If NSIGS is 0, the file name is not read and therefore no data are read (all array values for that variable are zero).

For all files (except the wind/stress file), each record has a fixed format. A typical record contains the four-digit year, the day in year, and a number (=NSIGS) of values. The form is

YYYY DDD.DDDD V1 V2 V2 V3 V5

where YYYY is the 4-digit year, DDD.DDDD is a day-in-year date, and V1, V2, etc. are a set of values corresponding to that time given. Spaces or commas should separate all numbers. For example, a typical Additional Meteorological Data file is

```
1994  3.5000  12.04  0.50  0.32  1013.80
1994  3.6250  13.25  0.56  0.44  1014.10
1994  3.7500  12.72  0.63  0.30  1014.30
1994  3.8750  12.03  0.61  0.22  1014.20
1994  4.0000  10.86  0.59  0.29  1014.20
```

which contains the year, day, air temperature, relative humidity, cloud cover, and air pressure.

The time values are converted to a year-based time, YT, using the universal time coordinate (UT) and the number of days in the year, D. Note that noon on January 1 corresponds to UT = 1.5.

$$YT = (YEAR - 1900) + \frac{UT - 1}{D} \tag{3.1}$$

Wind data, unlike the other data types which are in ASCII, are stored in a binary file. These data require two unformatted records per time which contain:

YEAR, UTC, ITYPE1, ITYPE2, ITYPE3, NX, MX
FX, FY, (DPADX, DPADY)

Here YEAR and UTC are the date stamp; ITYPE1, ITYPE2, and ITYPE3 are indices (see below); and NX and MX are array sizes. The arrays FX(NX, MX) and FY(NX, MX) contain either wind speeds or wind stresses (per unit water density). DPADX and DPADY are atmospheric pressure gradients (mb/km). The indices are as follows: for FX and FY containing winds, ITYPE1 = 1; for FX and FY containing stresses, ITYPE1 = 2. For no atmospheric pressure gradient values to be read, ITYPE2 = 0; for values to be read, ITYPE2 = 1. For ITYPE3 = 0, model coordinate directions are used for winds, stresses, and pressure gradients. For ITYPE3 = 1, earth coordinate directions (east, north) are used.

For a wind with eastward and northward components WE and WN respectively, the components can be converted to model directions by

$$WX = -WN\cos\{BSNANG\} - WE\sin\{BSNANG\} \tag{3.2a}$$

$$WY = WE\cos\{BSNANG\} - WN\sin\{BSNANG\} \tag{3.2b}$$

The components can be converted back to earth coordinates by

$$WE = -WX\sin\{BSNANG\} + WY\cos\{BSNANG\} \tag{3.3a}$$

$$WN = -WX\cos\{BSNANG\} - WY\sin\{BSNANG\} \tag{3.3b}$$

A sample wind field for Chesapeake Bay is shown in Figure 3.1.

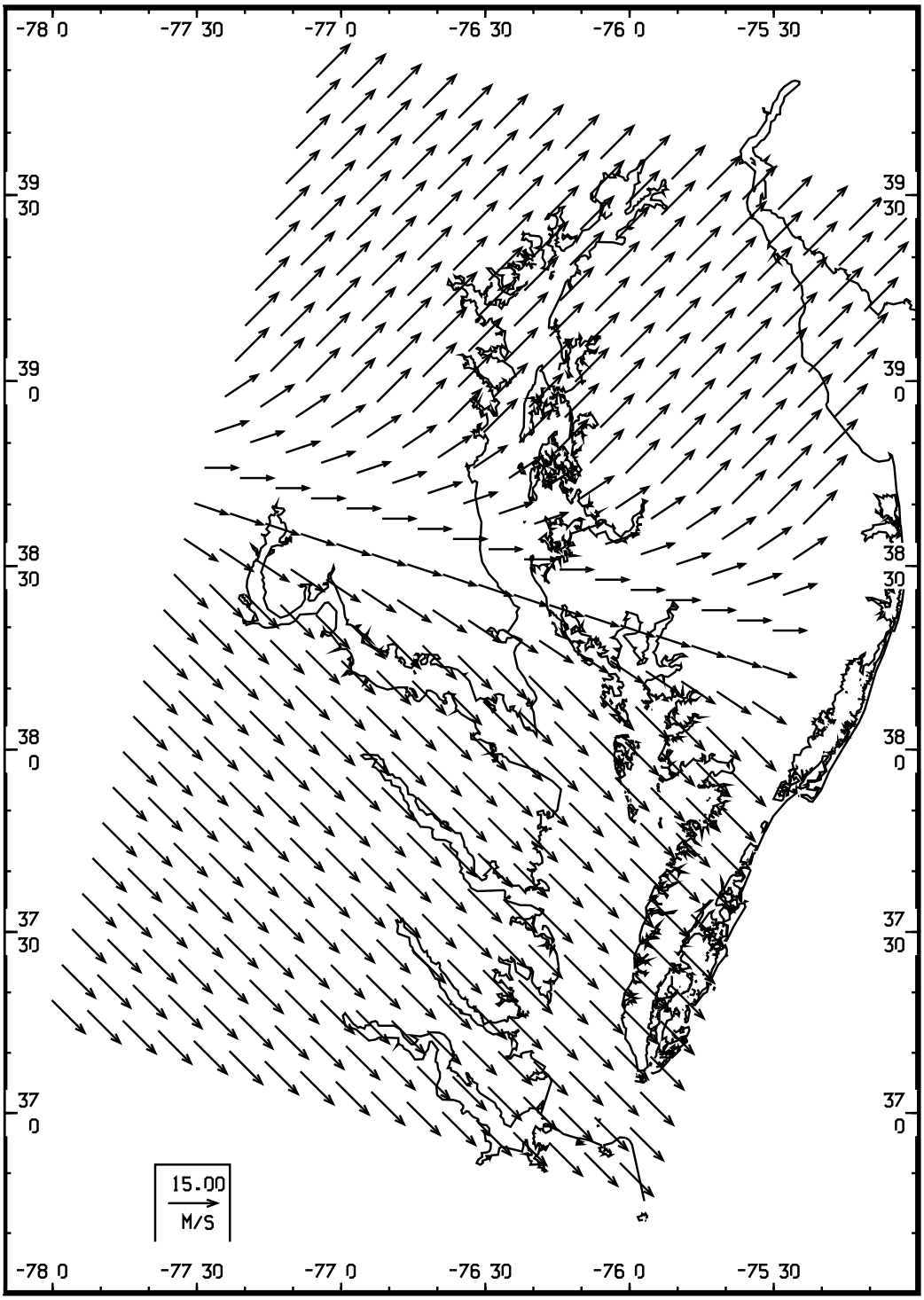

Figure 3.1. Wind vectors over the Chesapeake Bay grid. The wind vectors generated by applying the spatial interpolation scheme to a northeastward wind of 14 m/s at Thomas Point and a southeastward wind of 14 m/s at CBBT. Vectors at every other cell are plotted.

Ocean and River Boundaries

Ocean and river boundaries are defined in a new way. For an ocean boundary, as specified in the Geography File (Appendix B), the indices are

MB1, MB2, NB1, NB2, ITPO, JTPO, ISET1, ISET2

For an ocean boundary, the cells located at MB1 M MB2 and NB1 N NB2. The direction of outflow is set by ITPO, where

ITPO = 1 denotes flow in +x direction
-1 denotes flow in -x direction
2 denotes flow in +y direction
-2 denotes flow in -y direction

The type is set in JTPO, where

JTPO = 1 denotes a water level
2 denotes a flowrate per unit width.
3 denotes an Orlanski radiation condition
4 denotes a Riemann invariant condition

The Orlanski (1976) radiation condition is

$$\frac{\partial \eta}{\partial t} + c\frac{\partial \eta}{\partial x_n} = 0 \tag{3.4}$$

and the Riemann invariant condition (Wurtele et al., 1971) is

$$\eta + \frac{H}{c}(u^2 + v^2)^{1/2} = 0 \tag{3.5}$$

where c is the shallow water wave speed, H is total water depth, and x_n is the outward normal direction.

ISET1 and ISET2 are ocean signal numbers; water level at any cell is linearly interpolated in space between the present (time-interpolated) value in signal ISET1 at (NB1, MB1) and the value in signal ISET2 at (NB2, MB2).

For a river boundary, the indices are

MR1, MR2, NR1, NR2, ITPR, JTPR, ISETR

The direction of inflow, ITPR, is set analogously to ITPO, except that for example +1 means inflow in the +x direction (not outflow). The type is set in JTPR, where

JTPR = 1 denotes simple flowrate
2 denotes water falls

ISETR is river signal number, so that the first river so defined used signal ISETR in the river flowrate and temperature files. Also, there is a revised water falls condition. Unlike before (see M1, p. II-12 to II-15), the boundary water level increment and temperature are introduced directly into the river cell, not into the adjacent cell.

Ocean boundaries may have one or more of the following variables assigned as a boundary condition: water level, salinity, and temperature. River boundaries may have one or more of the following variables assigned as a boundary condition: flowrate, salinity, and temperature.

Vertical and Horizontal Diffusivity

Vertical mixing is handled in a more complex way and allows for negative Richardson Number (R) values. Negative values occur when the density is unstably stratified, and the new scheme causes large vertical diffusivities. The approach is based on that of Munk and Anderson (1948). As before, viscosity and diffusivity are related to a potential, A_z as follows:

$$A_z = \left(\kappa H q^{C_0}(1 + q)\right)^2 \left[\left(\frac{\partial u}{\partial z}\right)^2 + \left(\frac{\partial v}{\partial z}\right)^2\right]^{1/2} \tag{3.6}$$

$$A_v = A_{vo} + f_A A_z \tag{3.7}$$

$$D_v = D_{vo} + f_D A_z \tag{3.8}$$

where κ is von Karman's constant, A_{vo} and D_{vo} are small (molecular scale) values, and the functions f_A and f_D adjust for stratification.

Negative values of R, which imply denser water lying above lighter water, now create augmented mixing. For vertical momentum viscosity

$$\begin{aligned} f_A &= C_1(1 + C_2 R)^{C_3} \quad \text{for} \quad R \geq 0 \\ &= C_1(1 + C_4 R^2) \quad \text{for} \quad R < 0 \end{aligned} \tag{3.9}$$

And for vertical diffusivity,

$$\begin{aligned} f_D &= C_5(1 + C_6 R)^{C_7} \quad \text{for} \quad R \geq 0 \\ &= C_5(1 + C_8 R^2) \quad \text{for} \quad R < 0 \end{aligned} \tag{3.10}$$

Also, the values of R are bounded:

$$R_{min} < R \leq R_{max} \tag{3.11}$$

The 13 mixing variables (A_{vo}, D_{vo}, R_{min}, R_{max}, C_0 - C_8) are coded as (AV0, DV0, RIMIN, RIMAX, CR0, CRICH(1) - CRICH(8)) and have the nominal values (0.00001, 0.000005, -0.05, 1000., 1.0, 0.4, 10.0, 0.5, 20000., 0.1, 3.33, 1.5, 20000.). There is now no subroutine MIXUP, which (in M1) created a neutral density distribution.

Horizontal diffusivity has been improved by making it three dimensional. Horizontal diffusivity is the product of the input parameter DHDA and the viscosity, AH3.

Shallow Water Wind Stress Reduction

Wind stress is reduced in shallow water to avoid high velocities. In the code, wind stress is now multiplied by the factor f_τ, where

$$\begin{aligned} f_\tau &= 1 & d_2 &\leq H \\ &= \frac{H - d_1}{d_2 - d_1} & d_1 < H &\leq d_2 \\ &= 0 & H &< d_1 \end{aligned} \tag{3.12}$$

and H is the total water depth. The values (d_1, d_2) are coded as (DTAU1, DTAU2) and have values (0.10, 1.0).

Internal-Mode Velocity Boundary Conditions

There is a new upper boundary condition on internal-mode velocity. At the upper surface, a one-sided approximation may be used by setting ITOPV=3. In that case, horizontal velocity is computed by setting the upper surface's vertical diffusion and advection to zero and reducing volume-related terms by half (as is done for the upper salinity and temperature boundary conditions: see M1, p I-77). In the new version of MECCA, the bottom stress per unit density is defined as the product of a friction factor and a representative velocity by the generalized form

$$\frac{\tau_b}{\rho} = \Phi[U + \gamma u_{LBOT} + (1 - \gamma) u_{LBOT-1}] \tag{3.13}$$

where Φ is the friction factor, U is the external-mode velocity, and u is the internal-mode velocity. For the general case,

$$\Phi = C_{DWB1} + C_{DWB2}|U + u_{LBOT}| \tag{3.14}$$

and $\gamma = 1$.

A new feature is the specification of a bottom logarithmic boundary layer with velocity

$$u(z) = \frac{1}{\kappa}\left(\frac{\tau_b}{\rho}\right)^{1/2} \ln\left(\frac{z}{z_o}\right) \tag{3.15}$$

The roughness height z_o is defined in the bottom stress subroutine as 0.003 m. At mid-depth in the bottom layer (which is at a distance of $\delta H/2$ above the bottom), we set the boundary layer velocity to be equal to the mean of the lowest two sigma level velocities. Squaring each side and rearranging gives

$$\frac{\tau_b}{\rho} = \left(\frac{\kappa}{\ln\{\frac{H\delta}{2z_o}\}}\right)^2 \left(U + \frac{1}{2}u_{LBOT} + \frac{1}{2}u_{LBOT-1}\right)^2 \tag{3.16}$$

Therefore, Φ is determined to be

$$\Phi = \left(\frac{\kappa}{\ln\{\frac{H\delta}{2z_o}\}}\right)^2 \left|U + \frac{1}{2}u_{LBOT} + \frac{1}{2}u_{LBOT-1}\right| \tag{3.17}$$

and $\gamma = 0.5$. The log-layer bottom boundary condition is activated by setting IBOTV=3.

Another bottom condition, which was included in the older version of MECCA, is one of no slip, or

$$U + u_{LBOT} = 0. \tag{3.18}$$

In this case, the bottom stress is set equal to the product of the viscosity at the mid-level of the lowest layer and the velocity gradient

$$\begin{aligned} \frac{\tau_b}{\rho} &= \frac{A_v}{H\delta}\Big((U + u_{LBOT-1}) - (U + u_{LBOT})\Big) \\ &= \frac{A_v}{H\delta}(U + u_{LBOT-1}) \end{aligned} \tag{3.19}$$

In the new version, the above expression is recast in the form of (3.13) by setting

$$\Phi = \frac{A_v}{H\delta} \tag{3.20}$$

and $\gamma = 0$. The no slip bottom boundary condition is activated by setting IBOTV=0.

Density Function and Gradients

Although there is a function for water density, there is no longer a separate function for difference in density. As before,

$$\rho = 10^3(1 + FRHO\{S,T\}) \tag{3.21}$$

The density difference is now computed directly by the difference in values of FRHO. This allows other density formulations to be used.

When either salinity or temperature are not being updated (c.f., KONCEN), they are set to their respective constant default values SAL0 (30 ppt) and TMP0 (10 C). If either salinity or temperature are being updated and a boundary file is missing, boundary values are set to the respective default values. This allows the full density equation (3.21) to be used with representative salinity or temperature values.

Vertical and horizontal density gradients can now be excluded selectively. For ICOUPL=0, both the vertical and the horizontal gradients are set to zero. For ICOUPL=1, only vertical gradients are included. For ICOUPL=2, both vertical and horizontal gradients are included.

Output for Graphing

The output file containing time series of model values at successive times has a new format. The first value in each record is the year, the second is the Julian day, and subsequent values are the selected modeled values. This makes them identical to the input data files.

Other attributes of the graphical file are selected by the parameters IGPH, NSTGPH, and IGPHOP (see Appendix C, Sample Control file). IGPH is the number of variables (as denoted by location L, N, M and ITYP) to be saved (up to 20). NSTGPH is the interval, in internal-mode time steps, that data are to be saved. IGHPOP (when set to 0) causes the graphical file header information not to be printed.

Non-Linear Horizontal Advection

The new code contains the corrected versions of the non-linear horizontal momentum advection terms in the internal mode calculations. For the terms affected, see Appendix A. These terms are approximated by upstream differencing as follows:

$$\frac{\partial uu}{\partial x} \Rightarrow \frac{1}{\Delta}\left[\left(1-\frac{u_m}{|u_m|}\right)(u_{m+1}^2 - u_m^2) + \left(1+\frac{u_m}{|u_m|}\right)(u_m^2 - u_{m-1}^2)\right] \tag{3.22}$$

The original code was corrected in about 1990 although the older version apparently did not affect

the Gulf of Maine simulations (Brooks, 1992; Brooks and Churchill, 1992; Brooks, 1994). However, MECCA was used for a model inter-comparison study (Galloway et al., 1996). They simulated tidal flow around Rattray Island on Australia's east coast in an attempt to reproduce lee eddies that have been observed. Unfortunately, the authors were not successful in producing eddying flow with MECCA because they did not obtain a corrected version of the model. Although the authors were given a updated version of the code and plots showing the lee eddies, this information arrived too late to in their paper. Nevertheless, MECCA did produce eddies (Figure 3.2) that are virtually identical to those produced by the other three-dimensional models.

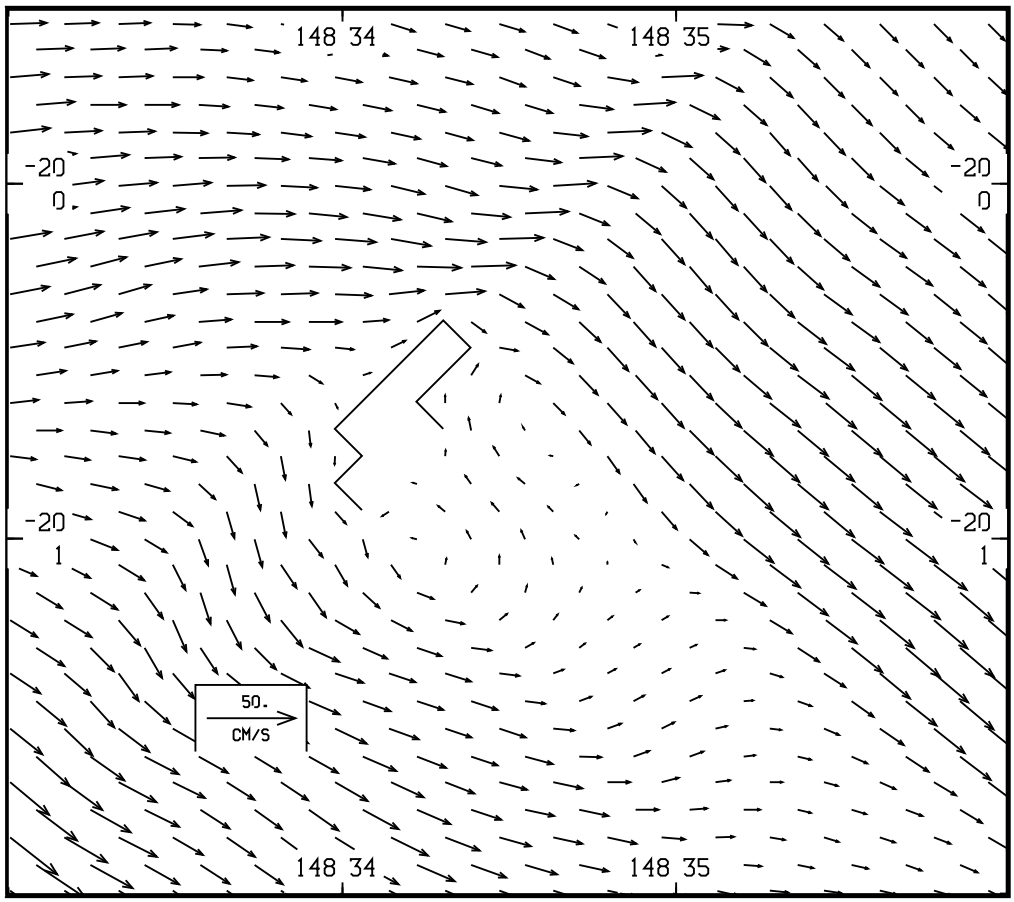

Figure 3.2. Instantaneous surface currents around Rattray Island, Australia.

4. ACKNOWLEDGMENTS

The author is indebted to Dr. Thor Aarup, who has been instrumental in modernizing portions of the code to make it more flexible. He has also assisted greatly in disseminating the code to other interested parties. Dr. Hassan Smaoui diligently checked the code and provided key corrections in the velocity calculations. He has also extended the model's capabilities by introducing a turbulence closure scheme for the diffusivity. Dr. Kathryn Bosley has also greatly spurred development of the new version by creating the specific needs of the Chesapeake Area Forecasting Experiment, in testing the model in a variety of scenarios, and in critically assessing the model's performance and assumptions.

5. REFERENCES

Berthet, C., 1996: Flow and three-dimensional coastal transport: numerical applications. Ph.D. thesis, Universite de Joseph Fourier, Grenoble, France (in French).

Bosley, K. T., and K. Hess, 1998: Development of a Experimental Nowcast/forecast System for Chesapeake Bay Water Levels. **Proceedings, 4th International Conference on Estuarine and Coastal Modeling**, Alexandria, VA, October 20-22, 1996. 413 - 426.

Bosley, K. T, 1996: Research aimed at prediction of water levels in the Chesapeake Bay. **Proceedings, Conference on Coastal Oceanic and Atmospheric Prediction**. AMS, Atlanta, 268 - 271.

Brooks, D. A., 1994: A model study of the buoyancy-driven circulation in the Gulf of Maine, **Journal of Physical Oceanography** 24 (11), 2387-2412.

Brooks, D. A., 1992: Tides and tidal power in Passamaquoddy Bay: a numerical simulation. **Continental Shelf Research** 12, 675-716.

Brooks, D. A., and L. U. Churchill, 1992: Experiments with a terrain-following hydrodynamic model for Cobscook Bay in the Gulf of Maine. In: **Estuarine and Coastal Modeling** (Spaulding et al., Eds), Am. Soc. Civil Eng., 786 pp.

Galloway, D., E. Wolanski, and B. King, 1996: Modeling eddy formation in coastal waters: a comparison between modeling capabilities. **Proceedings, 3rd International Conference on Estuarine and Coastal Modeling,** 13 - 25.

Haney, R. L., 1991: On the pressure gradient force over steep topography in sigma coordinate ocean models. **Journal of Physical Oceanography**, 21, 610 - 619.

Hess, K. W., 1994: Tampa Bay Oceanography Project: Development and Application of the Numerical Circulation Model. U.S. Department of Commerce, **NOAA Technical Report** NOS OES 005. 90 pp.

___, 1989: MECCA Program Documentation. U.S. Department of Commerce, **NOAA Technical Report** NESDIS 46. 258 pp.

___, 1988a: Linearized numerical model of constituent tides in Chesapeake Bay.(unpublished manuscript)

___, 1988b: Lagrangian drift model of suspended sediment transport in Chesapeake Bay, **Proceedings, Understanding the Estuary: Advances in Chesapeake Bay Research**, 352-368.

Hoff, M., 1990: A Chesapeake Bay Circulation Model. US Naval Academy, Annapolis, 26 pp.

Johnson, D. F., and K. W. Hess, 1990: Numerical simulations of blue crab larval dispersal and recruitment, **Bulletin of Marine Science**, 46(1), 195-213.

Johnson, D. F., and K. W. Hess , 1990: Numerical simulations of blue crab larval dispersal and recruitment, **Bulletin of Marine Science**, 46(1), 195-213.

King, B., S. Spagnol, E. Wolanski, and T. Done, 1997: Modeling the Mighty Burdekin River in Flood. **Proceedings, 4th International Conference on Estuarine and Coastal Modeling**, Alexandria, VA, October 20-22, 1996. 103-115.

Munk, W. H., and E. R. Anderson, 1948: Notes on the theory of the thermocline. **Journal of Marine Research**, 7, 276 - 295.

Smaoui, H., 1996: Three-dimensional numerical modeling of hydrodynamics and sediment transport in the eastern part of the English Channel and the southern part of the North Sea. Ph.D. thesis, University of Lille, France (in French).

Tag, P. M., F. W. Murray, and L. R. Koenig, 1979: A comparison of several forms of eddy viscosity parameterization in a two-dimensional cloud model. **Journal of Applied Meteorology**, 18, 1429 - 1441.

Wu, J., 1980: Wind-stress coefficients over sea surface under neutral conditions - a revisit. **Journal of Physical Oceanography**, 10, 727 - 740.

Wurtele, M. G., J. Paegle, and A. Sieleki, 1971: The use of open boundary conditions with the storm surge equations. **Monthly Weather Review**, 99, 6, 537 - 544.

APPENDIX A. ERRATA SHEET

This section contains some of the errors in the MECCA NESDIS report (Hess, 1989) in both the text (Part I) and the code (Part III).

Text Errors

No.	Page	Comments
1.	I-20	In Eq. 3.34, there should be no negative sign.
2.	I-24	In Eq. 4.16, Θ_{sv} should be $H\Theta_{sv}$.
3.	I-33	Add the definition for $F_{n,m}$ (Eq. 4.8)

$$F_{n,m} = (\Phi_{n,m+1} + \Phi_{n,m})/(2H_{n,m}) + \beta_c THETSU_{n,m}$$

where $\Phi_{n,m}$ is evaluated at the cell center by Eq. 4.7 and

$$THETSU_{n,m} = C_{drgws} \mid UE_{n,m} \mid/(\Delta L\ BX_{n,m}) \sum_{k=1}^{LBOT-1} [CI_k (1 + U_{n,m,k} /\underline{UE}_{n,m}) \mid (1 + U_{n,m,k} /\underline{UE}_{n,m}) \mid]$$

And $\underline{UE}_{n,m} = \text{sign}(UE_{n,m}) \max(\mid UE_{n,m} \mid, 0.001)$

and $CI_k = 1/(LBOT - 1)$

Add $C_{4A} = 2\Delta T/\Delta L^2$

Then in Eqs. 5.28 and 5.29, C_4 should be replaced by C_{4A}.

4. I-42 Add the definition for $F_{n,m}$

$$F_{n,m} = (\Phi_{n+1,m} + \Phi_{n,m})/(2H_{n,m})+ \beta_c THETSV_{n,m}$$

where

$$THETSV_{n,m} = C_{drgws} \mid VE_{n,m} \mid/(\Delta L\ BY_{n,m}) \sum_{k=1}^{LBOT-1} [CI_k (1 + V_{n,m,k} /\underline{VE}_{n,m}) \mid (1 + V_{n,m,k} /\underline{VE}_{n,m}) \mid]$$

And $\underline{VE}_{n,m}$ = sign($VE_{n,m}$) max(| $VE_{n,m}$ |, 0.001)

5. I-43 In Eqs. 6.20 and 6.21, C_4 should be replaced by C_{4A}.

6. I-54 In Eq. 8.33, the term $BHI_{n,m}$ (in first line) should be multiplied by 2.

   Therefore, Eq. 8.34 should be revised to read: $C_3 = \Delta T/\Delta L^2$ (also applies to p. I-64, but text reads correctly)

7. I-55 In Eq. 8.45, the term multiplying β_a (first line) should be multiplied by 4. Therefore, add a new variable: $C_{7A} = \Delta T/(4\Delta L)$

8. I-56 In first line of Eq. 8.49, replace C_7 by C_{7A}.

9. I-63 In Eq. 9.3, Θ_{sv} should be $H\Theta_{sv}$.

10. I-65 In first line of Eq. 9.26, replace C_7 by C_{7A}.

Program Errors

No.	Page	Comments
1.	III-70	Line 325, add CX9=2.*DT/DL**2. Lines 393, 394: change CX4 to CX9.
	III-70	Line 357, change 10. to 0.1/RHOW
	III-71	Line 413, the variable should be AHDUYY
	III-72	Line 477, change 10. to 0.1/RHOW
	III-73	Lines 513 and 515: change CX4 to CX9.
2.		Non-linear terms in Subroutine UPVP
	III-80	After Line 312, add B8=DTT/(4.*DL)
	III-81	Lines 388 and 389, change B7 to B8. Line 410, change UPM(L,M) to UPM(L,N)
	III-83	Lines 509 and 510, change =HI.. to =B8*HI.. Line 540, change VPMM to VPM.

APPENDIX B. SAMPLE GEOGRAPHY FILE

Sample MECCA2 Geography File.

```
  CHESAPEAKE BAY FOR MECCA2.0        TITLE
  2   0                              VERSION, ITEST
----- GRID PARAMETERS ------------------------------------------
GRID DIMENSIONS
   35  56   5606.00                  NMAX,MMAX,DL
 GRID ORIENTATION
   18  3  39.58  -76.14  16.0  38.   NCOR,MCOR,BSNLAT,BSNLON,BSNANG,REF
 OCEAN BOUNDARIES
    1                                NUMOBC 49 52 34 34 4 1 1
    49 52 34 34  2  1  1 1           MB1,MB2,NB1,NB2,ITPO,JTPO,ISET1,ISET2
 RIVER BOUNDARIES
    9                                NUMRIV
    3  3  18 18  2  2  1             MR1,MR2,NR1,NR2,ITRP,JTRP,ISETR
    11 11 20 20  1  2  2
    21 21 25 25 -2  2  3
    25 25 28 28  1  2  4
    24 24 15 15  1  2  5
    19 19  8  8  1  2  6
    34 34 12 12  2  2  7
    44 44 17 17  2  2  8
    50 50 12 12  2  2  9
 ----- CELL STATUS FIELD ----------------------------------------
 (100I2)                             DATA FORMAT
  35   5                             # COLUMNS/LINE, KOCNBC
 0 0 0 0 0 0 0 0 0 0 0 0 0 0 0 0 0 0 0 0 0 0 0 0 0 0 0 0 0 0 0 0 0 0 0
 0 0 0 0 0 0 0 0 0 0 0 0 0 0 0 0 0 0 012 0 0 0 0 0 0 0 0 0 0 0 0 0 0 0
 0 0 0 0 0 0 0 0 0 0 0 0 0 0 0 0 0602020 0 0 0 0 0 0 0 0 0 0 0 0 0 0 0
 0 0 0 0 0 0 0 0 0 0 0 0 0 0 0 0 0 02120 0 0 0 0 0 0 0 0 0 0 0 0 0 0 0
 0 0 0 0 0 0 0 0 0 0 0 0 0 0 0 0 0 01020 0 0 0 0 0 0 0 0 0 0 0 0 0 0 0
 0 0 0 0 0 0 0 0 0 0 0 0 0 0 0 012102013 0 0 0 0 0 0 0 0 0 0 0 0 0 0 0
 0 0 0 0 0 0 0 0 0 0 0 0 0 0 012222013 0 0 0 0 0 0 0 0 0 0 0 0 0 0 0 0
 0 0 0 0 0 0 0 0 0 0 0 0 0 0 0222020 0 0 0 0 0 0 0 0 0 0 0 0 0 0 0 0 0
 0 0 0 0 0 0 0 0 0 0 0 0 0 011202020 0 0 0 0 0 0 0 0 0 0 0 0 0 0 0 0 0
 0 0 0 0 0 0 0 0 0 0 0 0 0 0 0202013 0 0 0 0 0 0 0 0 0 0 0 0 0 0 0 0 0
 0 0 0 0 0 0 0 0 0 0 0 0111210202012 060 0 0 0 0 0 0 0 0 0 0 0 0 0 0 0
 0 0 0 0 0 0 0 0 0 0 0 0 01120202020 020 0 0 0 0 0 0 0 0 0 0 0 0 0 0 0
 0 0 0 0 0 0 0 0 0 0 0 0 0 0 02020202220 0 0 0 0 0 0 0 0 0 0 0 0 0 0 0
 0 0 0 0 0 0 0 0 0 0 0 0 0 0 01122112020 0 0 0 0 0 0 0 0 0 0 0 0 0 0 0
 0 0 0 0 0 0 0 0 0 0 0 0 0 0 01020 0 0 0 0 0 0 0 0 0 0 0 0 0 0 0 0 0 0
 0 0 0 0 0 0 0 0 0 0 0 0 0 0 01120 02020 0 0 0 0 0 0 0 0 0 0 0 0 0 0 0
 0 0 0 0 0 0 0 0 0 0 0 0 0 0 01020122220 0 0 0 0 0 0 0 0 0 0 0 0 0 0 0
 0 0 0 0 0 0 0 0 0 0 0 0 0 0 011202020 0 0 0 0 0 0 0 0 0 0 0 0 0 0 0 0
 0 0 0 0 0 0 060 0 0 0 0 0 0 010202020 0 0 0 0 0 0 0 0 0 0 0 0 0 0 0 0
 0 0 0 0 0 0 020 0 0 0 0 0 0 01120202220121 2 0 0 0 0 0 0 0 0 0 0 0 0 0
 0 0 0 0 0 0 01112 0 0 0 0 0 0 020202020202020 60 0 0 0 0 0 0 0 0 0 0
 0 0 0 0 0 0 0 020 0 0 0 0 0 0 011202020 0 0 0 0 0 0 0 0 0 0 0 0 0 0 0
 0 0 0 0 0 0 01013 0 0 0 0 0 0 0 0202020213 0 0 0 0 0 0 0 0 0 0 0 0 0
 0 0 0 0 0 0 020 0 0 0 0 0 060 0 020202013 0 0 0 0 0 0 0 0 0 0 0 0 0 0
 0 0 0 0 0 01013 0 0 0 0 0 020 0 011202012 0 0 0 0 0 060 0 0 0 0 0 0 0
 0 0 0 0 0 020 0 0 0 0 0 0 0112012 0 0112012 0 0 020 020 0 0 0 0 0 0 0
 0 0 0 0 01013 0 0 0 0 0 0 0 0 0112012 0202022201211122 0 0 0 0 0 0 0 0
 0 0 0 0 020 0 0 01012 0 0 0 0 0 0 01120202020202020202012 0 0 0 0 0 0
 0 0 0 0 01112 0102220 0 0 0 0 0 0 0 0 01120202020 020202013 0 0 0 0 0
 0 0 0 0 0 0202013 0112012 0 0 0 0 0 0 0 011202020202220 2012 0 0 0 0 0
 0 0 0 0 0 0 0 0 0 0 0112020202020 2012 012 0202020202020202020 0 0 0 0 0
 0 0 0 0 0 0 0 0 0 0 0 0112020202013202220121120202020 02020 02013 0 0
 0 0 0 0 0 0 0 0 0 0 0 0 0 0 0 0 0 0 01120202020202020 0202220202 0 0 0
 0 0 0 0 0 0 0 0 0 0 06012 0 0 0 0 0 0 01120202020202020202020202020 0 0
 0 0 0 0 0 0 0 0 0 0 0 01112 0 0 0 0 0 0 0 0 0 01120202020202020213 0 0
 0 0 0 0 0 0 0 0 0 0 0 0 01112 0 0 0 0 0 0 0 0 02020202020202020 0 0 0
 0 0 0 0 0 0 0 0 0 0 0 0 0 0112012 0 0 0 0 0 0 020202020202020202 0 0 0
 0 0 0 0 0 0 0 0 0 0 0 0 0 0 0 01112 0 0 0 0 0 0202020202020202013 0 0 0
 0 0 0 0 0 0 0 0 0 0 0 0 0 0 0 0 011202012 0 0 01120202020202020 0 0 0 0
 0 0 0 0 0 0 0 0 0 0 0 0 0 0 0 0 0 0 0 0111212 021202020202020 0 0 0 0
 0 0 0 0 0 0 0 0 0 0 0 0 0 0 0 0 0 0 0 0 020202020202020202020 0 0 0 0
 0 0 0 0 0 0 0 0 0 0 0 0 0 0 0 0 0 0 0 0 0 0 0 0 020202020202020 0 0 0 0
 0 0 0 0 0 0 0 0 0 0 0 0 0 0 0 0 0 0 0 0 0 0 0 0 0222020202020 0 0 0 0
 0 0 0 0 0 0 0 0 0 0 0 0 0 0 0 0 0602012 0 0 0 0 0 0 0 020202020 0 0 0 0
 0 0 0 0 0 0 0 0 0 0 0 0 0 0 0 0 0 0 01112 0 0 0 0 0 0 020202020 0 0 0 0
 0 0 0 0 0 0 0 0 0 0 0 0 0 0 0 0 0 0 0 0112012 0 0202022202020202012 0 0 0
 0 0 0 0 0 0 0 0 0 0 0 0 0 0 0 0 0 0 0 0 0 01112 0 011202020202020 0 0 0
 0 0 0 0 0 0 0 0 0 0 0 0 0 0 0 0 0 0 0 0 0 0 011202020202020202020202012 0 0
 0 0 0 0 0 0 0 0 0 0 0 0 0 0 0 0 0 0 0 0 0 0 0 0 0 02020202020202050 0
 0 0 0 0 0 0 0 0 0 0 0 0602020202020202020202022012 0 0 0 0112020202050 0
 0 0 0 0 0 0 0 0 0 0 0 0 0 0 0 0 0 0 0 0 0111320 0 0 0 0 0202020202050 0
```

```
0 0 0 0 0 0 0 0 0 0 0 0 0 0 0 0 0 0 0 0 0 011202012 0 0202020202050 0
0 0 0 0 0 0 0 0 0 0 0 0 0 0 0 0 0 0 0 0 0 0 0 011201220221120201 3 0 0
0 0 0 0 0 0 0 0 0 0 0 0 0 0 0 0 0 0 0 0 0 0 0 0 011202020 0 0 0 0 0 0
0 0 0 0 0 0 0 0 0 0 0 0 0 0 0 0 0 0 0 0 0 0 0 0 010 010 0 0 0 0 0 0
0 0 0 0 0 0 0 0 0 0 0 0 0 0 0 0 0 0 0 0 0 0 0 0 0 0 0 0 0 0 0 0 0 0 0
---- DEPTH FIELD ------------------------------------------------------
(100I2)                                   DATA FORMAT
35  0.01  0.2996                          # COLUMNS/LINE, HMSL, CON2M
0 0 0 0 0 0 0 0 0 0 0 0 0 0 0 0 0 0 0 0 0 0 0 0 0 0 0 0 0 0 0 0 0 0 0
0 0 0 0 0 0 0 0 0 0 0 0 0 0 0 0 0 0 0 7 0 0 0 0 0 0 0 0 0 0 0 0 0 0 0
0 0 0 0 0 0 0 0 0 0 0 0 0 0 0 0 0 015 5 4 0 0 0 0 0 0 0 0 0 0 0 0 0 0 0
0 0 0 0 0 0 0 0 0 0 0 0 0 0 0 0 0 0 0 3 9 0 0 0 0 0 0 0 0 0 0 0 0 0 0 0
0 0 0 0 0 0 0 0 0 0 0 0 0 0 0 0 0 0 0 718 0 0 0 0 0 0 0 0 0 0 0 0 0 0 0
0 0 0 0 0 0 0 0 0 0 0 0 0 0 0 0 0 3 41617 0 0 0 0 0 0 0 0 0 0 0 0 0 0 0
0 0 0 0 0 0 0 0 0 0 0 0 0 0 0 0 4 61519 0 0 0 0 0 0 0 0 0 0 0 0 0 0 0 0
0 0 0 0 0 0 0 0 0 0 0 0 0 0 0 0 0 61015 0 0 0 0 0 0 0 0 0 0 0 0 0 0 0 0
0 0 0 0 0 0 0 0 0 0 0 0 0 0 0 7101215 0 0 0 0 0 0 0 0 0 0 0 0 0 0 0 0
0 0 0 0 0 0 0 0 0 0 0 0 0 0 0101510 0 0 0 0 0 0 0 0 0 0 0 0 0 0 0 0
0 0 0 0 0 0 0 0 0 0 0 0161610151810 012 0 0 0 0 0 0 0 0 0 0 0 0 0 0 0
0 0 0 0 0 0 0 0 0 0 0 0 0 9 7172012 015 0 0 0 0 0 0 0 0 0 0 0 0 0 0 0
0 0 0 0 0 0 0 0 0 0 0 0 0 0 01520271720 0 0 0 0 0 0 0 0 0 0 0 0 0 0 0
0 0 0 0 0 0 0 0 0 0 0 0 0 0 01338102030 0 0 0 0 0 0 0 0 0 0 0 0 0 0 0
0 0 0 0 0 0 0 0 0 0 0 0 0 0 01555 0 0 0 0 0 0 0 0 0 0 0 0 0 0 0 0 0 0
0 0 0 0 0 0 0 0 0 0 0 0 0 0 01955 01415 0 0 0 0 0 0 0 0 0 0 0 0 0 0 0
0 0 0 0 0 0 0 0 0 0 0 0 0 0 01545152520 0 0 0 0 0 0 0 0 0 0 0 0 0 0 0
0 0 0 0 0 0 0 0 0 0 0 0 0 0 010404015 0 0 0 0 0 0 0 0 0 0 0 0 0 0 0 0
0 0 0 0 0 0 0 8 0 0 0 0 0 0 0 8401510 0 0 0 0 0 0 0 0 0 0 0 0 0 0 0 0
0 0 0 0 0 0 0 8 0 0 0 0 0 0 012327517151518 0 0 0 0 0 0 0 0 0 0 0 0 0
0 0 0 0 0 0 0 8 8 0 0 0 0 0 0 030751732202121151 5 0 0 0 0 0 0 0 0 0 0
0 0 0 0 0 0 0 0 9 0 0 0 0 0 0 032752025 0 0 0 0 0 0 0 0 0 0 0 0 0 0 0
0 0 0 0 0 0 0 9 9 0 0 0 0 0 0 0 060351817 6 0 0 0 0 0 0 0 0 0 0 0 0 0
0 0 0 0 0 0 010 0 0 0 0 0 0 9 0 033602511 0 0 0 0 0 0 0 0 0 0 0 0 0 0
0 0 0 0 0 01312 0 0 0 0 0 0 9 0 010307030 0 0 0 0 0 0 8 0 0 0 0 0 0 0
0 0 0 0 0 013 0 0 0 0 0 0 0 91515 0 0457510 0 0 0 3 0 9 0 0 0 0 0 0 0
0 0 0 0 01111 0 0 0 0 0 0 0 0 0202325 03570 5 8 5 9 914 0 0 0 0 0 0 0
0 0 0 0 012 0 0 0 7 8 0 0 0 0 0 0 04035337060 92015101511 0 0 0 0 0 0
0 0 0 0 0 712 0 81818 0 0 0 0 0 0 0 02438803825 0 924 7 5 0 0 0 0 0 0
0 0 0 0 0 0121318 02021 6 0 0 0 0 0 0 0 030428535 8 3322510 0 0 0 0 0
0 0 0 0 0 0 0 0 0 0 01622221616223032 021 0195020 9 3121316 0 0 0 0 0
0 0 0 0 0 0 0 0 0 0 0 0152020202219353526161942502311 01130 0 7 4 0 0
0 0 0 0 0 0 0 0 0 0 0 0 0 0 0 0 0 0 03535404145502615 03710 610 4 0 0
0 0 0 0 0 0 0 0 0 0 0 7 7 0 0 0 0 0 0 020283535455025104030101 4 9 0 0
0 0 0 0 0 0 0 0 0 0 0 8 8 0 0 0 0 0 0 0 0 0 0 020555020 850 73012 0 0
0 0 0 0 0 0 0 0 0 0 0 0 0 610 0 0 0 0 0 0 0 0 0 045452815501230 0 0 0
0 0 0 0 0 0 0 0 0 0 0 0 0 0121216 0 0 0 0 0 0 01040252825203021 0 0 0
0 0 0 0 0 0 0 0 0 0 0 0 0 0 0 01620 0 0 0 0 0 0 738323835321816 0 0 0
0 0 0 0 0 0 0 0 0 0 0 0 0 0 0 0 021212124 0 0 0 9354050383115 0 0 0 0
0 0 0 0 0 0 0 0 0 0 0 0 0 0 0 0 0 0 0 0262618 010303344404220 0 0 0 0
0 0 0 0 0 0 0 0 0 0 0 0 0 0 0 0 0 0 0 0 0303030303031383850 25 0 0 0 0
0 0 0 0 0 0 0 0 0 0 0 0 0 0 0 0 0 0 0 0 0 0 0 0 0 0 82233375228 0 0 0 0
0 0 0 0 0 0 0 0 0 0 0 0 0 0 0 0 0 0 0 0 0 0 0 0 0131022375622 0 0 0 0
0 0 0 0 0 0 0 0 0 0 0 0 0 0 0 0101010 0 0 0 0 0 0 0 015355035 0 0 0 0
0 0 0 0 0 0 0 0 0 0 0 0 0 0 0 0 0 01010 0 0 0 0 0 0 0 020355035 0 0 0 0
0 0 0 0 0 0 0 0 0 0 0 0 0 0 0 0 0 0 0 0131515 0 01018111540454016 0 0 0
0 0 0 0 0 0 0 0 0 0 0 0 0 0 0 0 0 0 0 0 0 0 0 0 8 6 0 0 8162326354012 0 0 0
0 0 0 0 0 0 0 0 0 0 0 0 0 0 0 0 0 0 0 0 0 0 019202830301528322728 24 0 0
0 0 0 0 0 0 0 0 0 0 0 0 0 0 0 0 0 0 0 0 0 0 0 0 0 0 015 8163034252025 0
0 0 0 0 0 0 0 0 0 0 0 7 7 7 7 7 7 8 9 9101313 0 0 0 0 4 92229402724 0
0 0 0 0 0 0 0 0 0 0 0 0 0 0 0 0 0 0 0 0 0121213 0 0 0 0 0101920253025 0
0 0 0 0 0 0 0 0 0 0 0 0 0 0 0 0 0 0 0 0 0 0 0 0101013 4 0 0151728293260 0
0 0 0 0 0 0 0 0 0 0 0 0 0 0 0 0 0 0 0 0 0 0 0 0 015203517151710101 7 0 0
0 0 0 0 0 0 0 0 0 0 0 0 0 0 0 0 0 0 0 0 0 0 0 0 0 0 0 4111413 0 0 0 0 0 0
0 0 0 0 0 0 0 0 0 0 0 0 0 0 0 0 0 0 0 0 0 0 0 0 0 0 0 0 9 0 9 0 0 0 0 0 0
0 0 0 0 0 0 0 0 0 0 0 0 0 0 0 0 0 0 0 0 0 0 0 0 0 0 0 0 0 0 0 0 0 0 0
----- CHANNEL WIDTH DATA ----------------------------------------------
 41                                       NUMBXY
 3  18 1.00 0.20 0.20                     M,N,BX,BY,AREA  (SUSQUEHANNA RI.)
 11 20 0.20 1.00 0.20                     M,N,BX,BY,AREA  (CHESTER RI.)
 21 25 0.20 1.00 0.20                                     (CHOPTANK)
 21 24 0.25 1.00 0.25
 19  8 1.00 0.20 0.20                                     (POTOMAC)
 20  8 1.00 0.20 0.20
 21  8 0.20 0.20 0.20
 21  9 0.20 0.20 0.20
 22  8 1.00 0.22 0.22
 23  8 0.22 0.22 0.22
 23  9 0.22 0.22 0.22
 24  8 1.00 0.25 0.25
 24 15 1.00 0.20 0.20                                     (PATUXENT)
 25 15 1.00 0.20 0.20
 26 15 0.20 0.20 0.20
```

```
 26 16 0.20 1.00 0.20
 25 28 1.00 0.15 0.15                                (NANTICOKE)
 26 28 1.00 0.15 0.15
 27 28 1.00 0.15 0.15
 34 12 0.20 1.00 0.20                                (RAPPAHANNOCK)
 34 13 0.20 0.20 0.20
 35 13 0.20 0.20 0.20
 35 14 0.20 0.20 0.20
 36 14 0.22 0.22 0.22
 36 15 0.22 0.22 0.22
 37 15 0.24 0.24 0.24
 37 16 0.25 1.00 0.25
 44 17 0.20 1.00 0.20                                (YORK)
 44 18 0.20 1.00 0.20
 44 19 0.22 0.22 0.22
 45 19 0.22 0.22 0.22
 45 20 0.24 0.24 0.24
 46 20 0.25 0.25 0.25
 50 12 0.18 1.00 0.18                                (JAMES)
 50 13 0.19 1.00 0.19
 50 14 0.20 1.00 0.20
 50 15 0.21 1.00 0.21
 50 16 0.22 1.00 0.22
 50 17 0.23 1.00 0.23
 50 18 0.24 1.00 0.24
 50 19 0.25 1.00 0.25
----- END OF FILE ----------------------------------------------
```

APPENDIX C. SAMPLE CONTROL FILE

MECCA2 Control File. Asterisks in rightmost column denote lines that differ from the original version.

```
MECCA VERSION 2.0                          Public Release Version
fullbay20.geo                              NAME OF GEOGRAPHY FILE
 0   1   1                                 FILE VERSION,ITEST,KTEST    *
 ----- MODEL CONFIGURATION PARAMETERS ---------------------------------
 RUN PARAMETERS
 240.0  24.00    0.0    24.                HRMAX,HROUT,HROUT0,HRSAVE   *
 TIMESTEP(external), SPLIT, NUMBER OF LAYERS
  225.00   4    9                          DTE,ISPLIT,LAYRS
 TURBULENCE VARIABLES
  1.0  1.0     .01  1.0  -.05  1.E+3       AH00,AH0,CAH,DHAH,RIMIN,RIMAX*
 .003 .000010  .40 10.00  0.5  2.E+4       AV00,AV0,CRICH(1 - 4)        *
 .001 .000005  .10  3.33  1.5  2.E+4       DV00,DV0,CRICH(5 - 8)        *
   1   1   1.0                             IHVISC,IVISC,CR0             *
 DRAG COEFFICIENTS
 .0007  .0000 .000 .0008 .000065           CDWB1,CDWB2,CDRWS,CDRG1,CDRG2
 HEATING CONSTANTS
  0.10  6.0                                ALB,D10PCT                   *
 SWITCHES
  1   1   1   1                            ICOR,IBETAA,IBETAP,IBETAH
  1   0   0   0                            IEXTRN,INTER,KONCEN,ICOUPL
  3   2   0   0                            ITOPV,IBOTV,IHEAT,ICPOS      *
  ----- PRINT PARAMETERS-----------------------------------------------
 PLAN VIEW VARIABLES                       (s=surface, b=bottom)
  1 0 0 0 0  0 0 0 0  0 0 0 0     SE,UE,VE,Us,Vs,Ss,Sb,Ts,Tb,AH,AV,Wx,Wy*
 PAGE FORMATS
  2   1                                    KPRNT1(DIGIT,CHAR),2(NEW PG)
 CELLS WITH PRINT AT ALL LEVELS            M*1000+N
  2
  035026 047022                            NPRMN
 CELLS IN LONGITUDINAL SECTION             M*1000+N
  1                                        ISLICE:   JSLICE,MSNS
 10 006017 019017 020018 023018 026021 028021 030023 031023 035027 038027
 CELLS FOR LATER GRAPHING
  13   4    0                              IGPH,NSTGPH,IGPHOP            *
  1  50  34   1         ocean boundary             L,M,N,ITYP
  1  52  32   1         cbbt
  1  32  18   1         Colonial Beach
  1  11  13   1         baltimore
  1  33  21   1         lewisetta
  1  48  32   1         kiptopeake
  1  48  24   1         Glouster Pt
  1  28  20   1         Solomons
  1  15  16   1         Annapolis
  1  52  32   7         x-stress # 1 (CBBT)
  1  11  13   7         x-stress # 2 (Thomas Point)
  1  52  32   8
  1  11  13   8
 ----- TIME-VARIABLE BOUNDARY INPUTS-----------------------------------
 STARTING DATE
 1994  1  1  00  00                   IYEAR,MONTH,IDAY,HOUR,MIN
=OCEAN WATER LEVELS
 1                                                                    *
wl.dat                                                                *
=WINDS                                                                *
 1                                                                    *
wind.dat.binary                                                       *
=RIVER FLOWRATES                                                      *
 9                                                                    *
rv.dat                                                                *
=OCEANIC SALINITIES                                                   *
10                                                                    *
ocean_sal.dat                                                         *
=OCEANIC TEMPERATURES                                                 *
10                                                                    *
ocean_tmp.dat                                                         *
=RIVER TEMPERATURES                                                   *
 1                                                                    *
river_tmp.dat                                                         *
=ADDITIONAL MET DATA                                                  *
4                                                                     *
meto.dat                                                              *
=INITIAL CONDITIONS                                                   *
```

```
 0                                                                    *
-------- OUTPUT FILE NAMES----------------------------------------------*
FPRINT   :m20.prn                                                     *
FGRAPH   :m20.gph                                                     *
FMED     :MECMED.DAT                                                  *
=====END OF FILE ==========================================================
```

APPENDIX D. CODE LISTING

Code listing for program MECCA2. Common blocks appear at the end.

```
      PROGRAM MECCA2
CCCCCCCCCCCCCCCCCCCCCCCCCCCCCCCCCCCCCCCCCCCCCCCCCCCCCCCCCCCCCCCCCCCCCC
C
C     Model for Estuarine and Coastal Circulation Assessment II
C
C        PURPOSE - TO RUN A THREE-DIMENSIONAL (X-, Y-, Q-DIRECTION)
C                  HYDRO MODEL WITH NON-LINEAR ADVECTIVE TERMS AND
C                  VARIABLE DENSITY.  USES NUMERICAL SCHEME OF ABBOTT
C                  FOR THE EXTERNAL (2-D) MODE, AND ANOTHER SCHEME FOR
C                  THE INTERNAL (BAROCLINIC) MODE.  INCLUDES THOR
C                  AARUP'S VARIABLE ARRAY FEATURES.
C
C        LOGICAL UNITS USED
C                                                              Generic
C             Unit Name   No.     Used for                      Name
C             ---------   --      ----------------------       --------
C   INPUT:    LUCON        2      READ CONTROL FILE             FCON
C                                 TO READ GEOGRAPHY FILE        FGEO
C                                 READ INITIAL COND'S FILES     FINIT
C             LUKB         5      KEYBOARD                      -
C             LUTID       21      TIDE BC                       -
C             LUWND       22      GRIDDED WIND FILES            -
C             LURIV       23      RIVER FLOWRATES               -
C             LUSAL       24      OCEAN SALINITY BC             -
C             LUOCT       25      OCEAN TEMPERATURE BC          -
C             LURVT       26      RIVER TEMPERATURES            -
C             LUMET       27      AIR PRESS,TMP,HUMIDITY        -
C
C   OUTPUT:   ISCR         6      CRT SCREEN                    -
C             IO          10      LINE PRINTER                  FPRINT
C             LUGRF       11      DATA AT GRAPH POINTS          FGRAPH
C             LUMED       12      INTERMEDIATE,FINAL VALUES     FMED
C
CCCCCCCCCCCCCCCCCCCCCCCCCCCCCCCCCCCCCCCCCCCCCCCCCCCCCCCCCCCCCCCCCCCCCCC
C
C                    FLOW CHART FOR MAIN PROGRAM
C
C       MAIN
C         :
C         :------YTIME8
C         :------NYEAR
C         :
C         :------READZ-------ZEROS
C         :                  RDCON1
C         :                  RDCON2------JULIAN
C         :                  RDCON3      IRR
C         :                              RDWIND
C         :                  RDGEO-------CHECKS
C         :                  RDICS
C         :
C         :------INITS-------SETUP-------FLAGS
C         :                  SETSTP------BSTATE------RR
C         :                  THETAS
C         :                  WVERT
C         :
C         :------OUTPUT------PRNCON
C         :                  PRNBCG
C         :                  MEDSAV
C         :                  PGRAPH
C         :                  PRINTA------PRINTH-------DATES
C         :                              PRINTX-------PRNCHR
C   <BEGIN LOOP>                         PRINTI-------GRADP------FRHO
C         :                              PSLICE
C         :
C         :------FORCES------ATMOS-------RDWIND
C         :                  BSTRES
C         :                  ALGRAD
C         :
C         :------EXMODE------THETAS
C         :                  BNDRY1------RR
C         :                  HORVIS
C         :                  UHVH
C         :
C         :------INTRNL------BNDRY2
C         :                  VERVIS
C         :                  UPVP--------GRADP-------FRHO
C         :                  WVERT       GETCJ
C         :
C         :------CONCZ-------BNDRY3------BSTATE------RR
C         :                  BNDRY4      RR
C         :                  HEAT1
C         :                  GFLUX-------HEATZ
C         :
C         :------ANALYS
C         :
C         :------OUTPUT------PRNCON
C         :                  PRNBCG
C         :                  MEDSAV
C         :                  PGRAPH
C         :                  PRINTA------PRINTH-------DATES
C         :                              PRINTX-------PRNCHR
C    <END LOOP>                          PRINTI-------GRADP------FRHO
C         :                              PSLICE
C       (END)
C
CCCCCCCCCCCCCCCCCCCCCCCCCCCCCCCCCCCCCCCCCCCCCCCCCCCCCCCCCCCCCCCCCCCCCCC
C
C                                 VARIABLES
C
C                    AG = GRAVITATIONAL ACCELERATION (M/S**2)
C                 AH(,) = HORIZONTAL EDDY VISCOSITY (M**2/S) TIMES DEPTH
C                         AT GRID CENTER
C                AHC(,) = HORIZONTAL EDDY VISCOSITY (M**2/S) TIMES DEPTH
C                         AT GRID CORNER
C               AH3(,,) = 3-D HORIZONTAL EDDY VISCOSITY (M**2/S) TIMES DEPTH
C                         AT GRID CENTER
C                 AHMAX = MAXIMUM ALLOWABLE VALUE FOR AH(,)
C                  AH00 = INITIAL VALUE OF HORIZONTAL EDDY VISCOSITY
C               AREA(,) = FRACTION OF AREA OF GRID THAT IS WATER
C                AV(,,) = VERTICAL EDDY VISCOSITY (M**2/S)
C                  AV00 = INITIAL VALUE OF VERTICAL EDDY VISCOSITY
C                BSNANG = ANGLE BASIN GRID MUST BE ROTATED CLOCKWISE TO BE
C                         CORRECTLY ORIENTED ON EARTH'S SURFACE
C       BSNLAT,BSNLON = NORTH LATITUDE, WEST LONGITUDE OF BASIN GRID POI
C         BX(,),BY(,) = WIDTH FACTOR IN X-, Y-DIRECTION
C           CAW1,CAW2 = AIR-WATER INTERFACIAL DRAG COEFFICIENTS
C   CRICH(1)-CRICH(8) = PARAMETERS IN RICHARDSON NUMBER REDUCTION OF
C                       DIFFUSION
C           CWB1,CWB2 = WATER-BOTTOM INTERFACIAL DRAG COEFFICIENTS
C                D(,) = MEAN SEA LEVEL DEPTH (M)
C              DENRAT = RATIO OF AIR DENSITY TO WATER DENSITY
C           DFDM,DFDN = CHANGE IN CORIOLIS PARAMETER PER UNIT CHANGE
C                       IN GRID INDEX M, N (TIMES .25*DTE)
C                DHAH = RATIO OF DH(N,M) TO AH(N,M)
C               DHMAX = MAXIMUM ALLOWABLE VALUE FOR DH(,)
C                  DL = GRID LENGTH (M)
C                DMAX = MAX. DEPTH IN COMPUTATIONAL REGION
C         DPADX,DPADY = ATMOSPHERIC PRESSURE GRADIENT (MB/KM)
C                  DQ = DIMENSIONLESS VERTICAL GRID INTERVAL
C                 DTE = TIMESTEP (S) FOR EXTERNAL MODE
C                 DTI = TIMESTEP (S) FOR INTERNAL MODE
C              DTEMAX = MAX. TIMESTEP (S) FOR EXTERNAL MODE
C              DTIMAX = MAX. TIMESTEP (S) FOR INTERNAL MODE.  UPDATED
C                       EACH TIME NEW TURBULENT VISCOSITY IS COMPUTED.
C              DV(,,) = VERTICAL MASS EXCHANGE COEFFICIENT
C                DV00 = INITIAL VALUE OF EDDY DIFFUSIVITY
C                   E = SMALL AMOUNT ADDED TO PREVENT ZERO DIVIDE
C         FA( ),FB( ) = RECURSION ARRAYS USED FOR THE IMPLICIT SCHEME
C            FEDGE(,) = EDGE FUNCTION TO RAMP UP FORCES AT OCEAN BOUNDAR
C         GA( ),GB( ) = ARRAYS USED FOR THE IMPLICIT SCHEME
C              HRCONC = TIME (HRS) WHICH MUST ELAPSE BEFORE S, T
C                       ARE UPDATED
C                  HR = HOURS ELAPSED IN THIS SEGMENT
C                 HR0 = ELAPSED TIME (HRS) FROM PREVIOUS RUNS
C                 HR1 = TOTAL ELAPSED TIME (HRS) = CUM HOURS
C              IBETAA = INDEX FOR INCLUSION OF NON-LINEAR ADVECTION
C                       TERMS: (0 = NO, 1=YES)
C              IBETAH = INDEX FOR NON-LINEAR FINITE-DEPTH TERMS (0=NO,
C                        1=YES)
C              IBETAP = INDEX TO INCLUDE HORIZONTAL PRESSURE GRADIENT
C                       DUE TO DENSITY STRUCTURE (0=NO, 1=YES)
C               IBOTV = INDEX FOR BOTTOM BC FOR THE INTERNAL-MODE VEL.
C                         0 = U IS ZERO AT BOTTOM
C                         1 = TAU=1ST-ORDER DU/DZ (DEFAULT WHEN INTER=0)
C                         2 = TAU=2ND-ORDER DU/DZ
C                         3 : AvDU/DZ = TAU   log-layer, mid-level
C              ICOUPL = INDEX TO INCLUDE DENSITY VARIATIONS
C                         0 = NO COUPLING
C                         1 = VERTICAL VARIATIONS ONLY (AV,DV)
C                         2 = VERT AND HORIZ (GRAD, GRX, GSTARX)
C               ICPOS = INDEX TO INSURE ZERO OR POSITIVE CONCENTRATIONS:
C                         0 = NO, OTHERWISE = YES
C     ICOL(,),IROW(,) = ARRAYS OF COLUMN AND ROW FLAG NUMBERS
C                ICOR = INDEX FOR CORIOLIS ACCEL (0 OR LESS=NONE,
C                       1=CONSTANT F,2 OR MORE=BETA PLANE APPX.)
C              IEXTRN = INDEX FOR DOING THE EXTERNAL MODE CALCS (0=NO,
C                       OTHERWISE YES)
C           IFIELD(,) = INDEX FOR COMPUTATIONAL GRID=IJ
C                        I = STATUS:0=LAND,1=HALF FULL,2=FULL,3=WATER
C                            LEVEL B.C.,4=RIVER FLOW B.C.
C                        J = BARRIER INDEX:0=X & Y FLOW,1=NO X FLOW,
C                            2=NO Y FLOW, 3=NO X, NO Y FLOW.
C                IGPH = NUMBER OF QUANTITIES TO BE GRAPHED
C               IHEAT = INDEX FOR ATMOSPHERIC HEATING:
C                        0=NO HEAT FLUX
C                        1=HEAT FLUX BUT WITH DAY OF YEAR CONSTANT (=NDAY0
C                        2=NORMAL HEATING
C              IHVISC = INTERVAL FOR UPDATING HORIZONTAL TURBULENT
C                       VISCOSITY (DTE TIMESTEPS)
C                ILFT = INDEX FOR LEFT-MOST BOUNDARY CONDITION:
C                        0 = WATER LEVEL (TIDE OR RADIATION CONDITION)
C                        1 = FLOWRATE (RIVER)
C                        2 = ZERO FLOWRATE (SOLID WALL)
C               INTER = INDEX FOR COMPUTING INTERNAL MODE VARIABLES
C                       (0=NO, OTHERWISE = YES)
C                  IO = PRINT OUTPUT CHANNEL NUMBER
C                IRGT = INDEX FOR RIGHT-MOST BOUNDARY CONDITION:
C                        0 = WATER LEVEL (TIDE OR RADIATION CONDITION)
C                        1 = FLOWRATE (RIVER)
C                        2 = ZERO FLOWRATE (SOLID WALL)
C                ISCR = CRT SCREEN OUTPUT CHANNEL NUMBER
C              ISPLIT = NO. OF EXTERNAL TIMESTEPS PER INTERNAL TIMESTEP
C               ITOPV = INDEX FOR TOP B.C. FOR INTERNAL MODE VELOCITY
C                       (1;TAU=1ST-ORDER DU/DZ, 2:TAU=2ND-ORDER DU/DZ)
C              ITPO() = DIRECTION OF OUTFLOW: 1=X, -1=-X, 2=Y, -2=-Y
C              JTPO() = TYPE OF OCEAN BOUNDARY CONDITION
C                        1 : WATER LEVEL SPECIFICATION
C                        2 : RADIATION OUTFLOW
C                        3 : RADIATION CONDITION, ORLANSKI
C                        4 : RADIATION CONDITION, RIEMANN
C              ITPR() = RIVER DIRECTION TYPE: 1=FLOW IN X, 2=FLOW IN Y
C                       (+=FLOW IN POSITIVE DIRECTION, -=FLOW IN NEG. DIR)
C              ITYP() = TYPE OF QUANTITY TO BE GRAPHED AT LGPH, MGPH,
C                          NGPH:
C                       1 : WATER LEVEL
C                       2 : UE
C                       3 : VE
C                       4 : UE + U
C                       5 : VE + V
C                       6 : W
C                       7 : WIND STRESS IN X DIRECTION
C                       8 : WIND STRESS IN Y DIRECTION
C                       9 : SALINITY
C                       10: TEMPERATURE (CELSIUS)
C                       11: AH3/H
C                       12: THETA1
C                       13: THETA2
C                       14: THETA3
C                       15: AV
C                       16: DV
C                       17: RI
C                       18: WIND IN X DIRECTION
C                       19: WIND IN Y DIRECTION
C                       20: UHOLD/H
```

```
C                        21: VHOLD/H
C                IVISC = INTERVAL FOR UPDATING VERTICAL TURBULENT
C                        VISCOSITY (DTI TIMESTEPS)
C              JPRNT() = INDICES FOR PRINTING OUT THE EXTERNAL FIELDS
C               JTPR() = RIVERINE CONDITION: 1=FLUME, 2=WATER FALLS
C               KONCEN = INDEX FOR UPDATING THE CONCENTRATIONS
C                         0=NO UPDATE, USE S=SAL0, T=TMP0
C                         1=UPDATE ONLY SALINITY, T=TMP0
C                         2=UPDATE ONLY TEMP., S=SAL0
C                         3=UPDATE BOTH SALINITY AND TEMP.
C             KPRNT1,2 = PRINT INDICES:  KPRNT1 : 1 PRINTS NUMBERS,
C                        2 PRINTS CHARACTERS IN PRINTX.  KPRNT2 : 2 SKIPS
C                        TO TOP OF PAGE IN PRINTX, PRINTI
C                    L = INDEX FOR VERTICAL LEVELS (1=TOP,LBOT=BOTTOM)
C                LAYRS = NUMBER OF LAYERS (LEVELS=LAYRS+1)
C                 LBOT = NUMBER OF LEVELS, OR LEVEL OF BOTTOM (LBOT=LAYRS+1
C                    M = HORIZONTAL GRID NUMBER IN X DIRECTION
C                   MA = FIRST COMPUTATIONAL GRID IN COLUMN
C                  MAM = MA - 1, AND NUMBER OF LOWER B.C. GRID
C                    N = HORIZONTAL GRID NUMBER IN Y DIRECTION
C                   NA = FIRST COMPUTATIONAL GRID IN ROW
C                  NAM = NA - 1, AND NUMBER OF LOWER B.C. GRID IN ROW
C                   NB = LAST COMPUTATIONAL GRID IN ROW
C                 NEGS = NUMBER OF EVENTS WHERE COMPUTED TOTAL WATER
C                        DEPTH IN CELLS IS NEGATIVE. WATER DEPTH RESET
C                        TO 0.10 M.
C                 NSTE = INDEX FOR THE EXTERNAL TIMESTEP
C                NSTET = TOTAL NUMBER OF EXTERNAL TIMESTEPS
C                NSTIT = TOTAL NUMBER OF INTERNAL TIMESTEPS
C               NSTIMX = MAXIMUM NUMBER OF INTERNAL TIMESTEPS
C               NSTEMX = MAXIMUM NUMBER OF EXTERNAL TIMESTEPS PER NSTI
C                OMEGA = EARTH'S ROTATION RATE (RADIANS/S)
C               PHI(,) = EFFECTIVE BOTTOM DRAG COEFFICIENT
C                   PI = 3.1415927
C                    Q = DIMENSIONLESS VERTICAL VARIABLE (0=TOP, -1=BOT)
C              RATE( ) = RIVER FLOW RATE (M**3/S)
C                 RHOW = REFERENCE WATER DENSITY
C              RI(,,) = RICHARDSON NUMBER
C               RICHNO = RICHARDSON NUMBER
C               S(,,) = SALINITY (PPT)
C                 SAL0 = DEFAULT SALINITY
CSE(,),SEP(,),SEPP(,) = INITIAL, UPDATED VALUES OF SEA LEVEL ABOVE MSL
C              SOLD(,) = WATER LEVEL AT START OF INTERNAL TIMESTEP
C               T(,,) = WATER TEMPERATURE (C)
C        TBX(,),TBY(,) = INTERFACIAL WATER-BOTTOM STRESS (M**2/S**2) IN
C                        X-, Y-DIRECTION
C        TSX(,),TSY(,) = WIND STRESS PER UNIT WATER DENSITY (M**2/S**2)
C                        IN X-, Y-DIRECTION
C            THETA1(,) = (INTEGRAL OF (1 + U(,,)/UE(,))**2 OVER q)*BX*UE
C            THETA2(,) = (INTEGRAL OF (1 + V(,,)/VE(,))**2 OVER q)*BY*VE
C            THETA3(,) = (INTEGRAL OF (1 + U/UE)*(1+V/VE) OVER q)*UE*VE
C            THETSU(,) = INTEGRAL OF (1+U/UE)*ABS(1+U/UE) OVER q
C            THETSV(,) = INTEGRAL OF (1+V/VE)*ABS(1+V/VE) OVER q
C                 TMP0 = DEFAULT WATER TEMPERATURE
C                   UT = UNIVERSAL TIME COORD (JULIAN TIME)
C                  UT0 = JULIAN TIME OF START OF VERY FIRST SEGMENT
C                  UT1 = JULIAN TIME OF START OF THIS SEGMENT
C               U(,,) = INTERNAL MODE HORIZONTAL VELOCITY
C                        (M/S) IN X-DIRECTION
C          UE(,),VE(,) = EXTERNAL MODE VELOCITY (EXCLUDES VARIABLE WIDTH
C                        FACTOR)
C         UH(,),UHP(,) = ORIGINAL, UPDATED HORIZONTAL FLOWRATE (M**2/S)
C                        IN X-DIRECTION
C   UHOLD(,),VHOLD(,) = INTEGRATED FLOWRATE OVER INTERNAL-MODE TIMESTEP (M
C               V(,,) = INTERNAL MODE HORIZONTAL VELOCITY
C                        (M/S) IN Y-DIRECTION
C         VH(,),VHP(,) = ORIGINAL, UPDATED HORIZONTAL FLOWRATE (M**2/S)
C                        IN Y-DIRECTION
C               VONKAR = VON KARMAN'S CONSTANT
C                  W10 = WIND SPEED AT 10 METERS
C               W(,,) = VERTICAL VELOCITY IN Q-COORDINATE (S**-1) TIMES
C                        THE LOCAL TOTAL DEPTH (M/S)
C          WX(,),WY(,) = WIND SPEEDS IN X-, Y-DIRECTION
C                 YEAR = PRESENT YEAR AT EACH TIMESTEP
C                YEAR0 = YEAR AT START OF FIRST SEGMENT
C                YEAR1 = YEAR AT START OF THIS SEGMENT
C
CCCCCCCCCCCCCCCCCCCCCCCCCCCCCCCCCCCCCCCCCCCCCCCCCCCCCCCCCCCCCCCCCCCCCC
C                                                         q(l)
C  PLAN      +---------+ Y(n)        ELEVATION     +-----Ul,n,m--+
C  VIEW      |         |             VIEW          |             |
C            |    Dn,m Vn,m                        |     Wl,n,m  |
C            |         |                           |             |
C            +---Un,m-+AHCn,m                      +---- Ul+1,n,m+
C            X(m)
C  AT D: SE,AH,AH3,S,T,AV,AREA,FEDGE,              AT U: V,AH3,S,T
C     PHI,TSX,TSY,WX,WY,W,SOLD,RI,IFIELD           AT W: RI,AV,DV
C     FX,FY,SEP,SEPP
C  AT U: UH,TBX,BX,GSTARX,GRX,UHOLD,
C     UE,THETA1,THETSU,MFLUX,UHP
C  AT V: VH,TBY,BY,GSTARY,GRY,VHOLD,
C     VE,THETA2,THETSV,NFLUX,VHP
C  AT AHC: THETA3
CCCCCCCCCCCCCCCCCCCCCCCCCCCCCCCCCCCCCCCCCCCCCCCCCCCCCCCCCCCCCCCCCCCCCC
      INCLUDE 'COMM20.FOR'
C        SET INTERNAL CONSTANTS
      DATA AG/9.81/,OMEGA/7.29E-5/,VONKAR/.40/,E/1.E-10/,PI/3.1415927/,
     1 SOLAR/1353./,PA/101400./,SB/5.67E-8/,EPSLON/.622/,RHOW/1000./,
     2 CWATER/4186./,RHOA/1.2/,CPAIR/1004./,ALV/2.6E+06/,CDRGWS/0./,
     3 RAD/.0174532927/,NEGS/0/,SAL0,TMP0/30.,10./,NDAYMO/
     4 31,28,31,30,31,30,31,31,30,31,30,31/,HRCON1,HRCON2/0.,48./,
     5 DTAU1,DTAU2/0.10,1.00/,ITEST/0/,VERS/1.00/,UT00/0.0/
C        LOGICAL UNIT NUMBERS
      DATA LUCON,LUKB,ISCR/2,5,6/,IO,LUGRF,LUMED/10,11,12/,LUTID,
     1 LUWND,LURIV,LUSAL,LUOCT,LURVT,LUMET/21,22,23,24,25,26,27/
C
C                INITIATION PHASE
C
C        A. READ FILES
      CALL READZ
C
C        B. SET RUN PARAMETERS
      UT=UT1
      CALL YTIME8(YT,UT,YEAR1)
      CALL INITS
      NSTIMX=HRMAX*3600./DTI+0.5
      IHR=MAX1(1.,3600./DTI)
C
C        C. PRINT INITIAL VALUES
      CALL OUTPUT
C
C         ITERATION PHASE
C
      DO 300 NSTI=1,NSTIMX
      IPRNT1=0
      IF(NSTI.LE.IHR)IPRNT1=1
      IF(MOD(NSTI,2*IHR).EQ.0.AND.NSTI.LT.24*IHR)IPRNT1=1
      IF(MOD(NSTI,12*IHR).EQ.0)IPRNT1=1
      NSTIT=NSTIT+1                    !            NSTI+NST0
      DO 150 NSTE=1,ISPLIT
      NSTET=NSTET+1
c        time at end of steps NSTE
      HR=(FLOAT(NSTI-1)*DTI+FLOAT(NSTE)*DTE)/3600.
      HR1=HR+HR0
      CUMDAY=HR1/24.
      UT=UT1+HR/24.-UT00
      CALL NYEAR(UT,YEAR,UT00)
      CALL YTIME8(YT,UT,YEAR)
      IF(NSTI.EQ.1.AND.NSTE.EQ.1)WRITE(ISCR,110)UT
 110  FORMAT(/,X,'BEGIN COMPUTATIONS: UT=',F10.4)
C
C        D. GET TOP AND BOTTOM STRESSES
      CALL FORCES
C
C        E. CALCULATE THE EXTERNAL-MODE FLOWRATES AND WATER LEVELS
      IF(IEXTRN.NE.0)CALL EXMODE
 150  CONTINUE
C
C        F. GET VERTICAL AND HORIZONTAL INTERNAL MODE VELOCITIES
      IF(INTER.NE.0)CALL INTRNL
C
C        G. UPDATE CONCENTRATIONS
      IF(KONCEN.NE.0)CALL CONCZ
C
C        H. ANALYZE AND USE RESULTS
      CALL ANALYS
C
C        I. PRINT OUT VALUES
      IF(MOD(NSTI,IHR).EQ.0)WRITE(ISCR,200)HR,HR1,CUMDAY
 200  FORMAT(5X,'HOURS COMPLETED =',F8.1,'    TOTAL HOURS =',F8.1,
     1 5X,'CUM.DAY =',F7.2)

      CALL OUTPUT
C
C        LOOK FOR ABNORMAL STOP
      IF(ISTOP.EQ.1)GOTO 320
 300  CONTINUE

 320  STOP
      END
C
c-----------------------------------------------------------------------
      SUBROUTINE NYEAR(UT,YEAR,UT00)
c        increase year if Julian days exceed number in year
      IYEAR=YEAR
      IDAYS=365
      IF(MOD(IYEAR,4).EQ.0.AND.(.NOT.(MOD(IYEAR,100).EQ.0.AND.
     1 MOD(IYEAR,400).NE.0)))IDAYS=366
      IF(IFIX(UT).LE.IDAYS)RETURN
      UT00=UT00+UT-1.
      UT=UT-IDAYS
      YEAR=YEAR+1.
      RETURN
      END
C
C=======================================================================
C     MECCA FILE : INITS
C-----------------------------------------------------------------------
C
      SUBROUTINE INITS
C        JULY 1985   K. W. HESS   MEAD   VAX 11/750
C        PURPOSE - TO SET UP INITIAL GRID ARRAYS
C        VARIABLES -
C                 ICS = INDEX FOR READ INITIAL CONDITIONS:0=NO, 1=YES
      INCLUDE 'COMM20.FOR'
C        PRINT OUT INITIAL VALUES
      WRITE(ISCR,100)HRMAX,HROUT,HRCONC
 100  FORMAT(5X,'INITS: HRMAX=',F6.1,' HROUT=',F7.2,' HRCONC=',F7.1)
C        INITIALIZE THE ARRAYS
      CALL SETUP
C        INITIALIZE DIAGNOSTIC VARIABLES
      IF(KONCEN.GT.0)CALL SETSTP
      IF(ICS.EQ.1)CALL THETAS
      IF(ICS.EQ.1)CALL WVERT
      RETURN
      END
C
C-----------------------------------------------------------------------
C
      SUBROUTINE FLAGS
C        MAY 1984   K. W. HESS   TDL   IBM
C        PURPOSE - TO PROCESS THE FIELD ARRAY AND SET UP THE ROW AND
C                  COLUMN IDENTIFIERS.
C        VARIABLES -
C           ICOL(K,L) = L-TH SET OF FLAG NUMBERS FOR A GRID COLUMN
C                       K=1 : COLUMN NUMBER, N
C                       K=2 : FIRST COMPUTATIONAL ROW, MA
C                       K=3 : LAST COMPUTATIONAL ROW, MB
C                       K=4 : LOWER END BOUNDARY CONDITION:
C                                 0=WATER LEVEL
C                                 1=FLOWRATE
C                                 2=ZERO FLOW
C                       K=5 : UPPER END BOUNDARY CONDITION (SEE K=4)
C         IFIELD(N,M) = FIELD SPECIFICATION ARRAY = IJ =10*I+J, WHERE
C                       I=0 : LAND GRID
C                         1 : HALF LAND, HALF WATER GRID
C                     2,5,6 : WATER GRID(S)
C         JFIELD(N,M) = FIELD SPECIFICATION ARRAY = IJ =10*I+J, WHERE
C                       I=0 : LAND GRID
C                         1 : HALF LAND, HALF WATER GRID
C                         2 : NON-BOUNDARY WATER GRID
C                         3 : BOUNDARY GRID FOR WATER LEVEL
C                         4 : BOUNDARY GRID FOR FLOWRATE
C                         5 : BOUNDARY GRID FOR WATER FALLS
C                    KOCNBC : OCEANIC BOUNDARY CONDITION GRID (=5)
C                    KRIVBC : RIVERINE BOUNDARY CONDITION GRID=KOCNBC+1
C                       J=0 : X-, Y-FLOW
C                         1 : NO X-FLOW
C                         2 : NO Y-FLOW
C                         3 : NO X-, Y-FLOW
      INCLUDE 'COMM20.FOR'
      DIMENSION NUM(NSIZE),JFIELD(NSIZE,MSIZE)
      KRIVBC=KOCNBC+1
      KFALLS=KOCNBC-1
      DO 100 N=1,NMAX
      NUM(N)=N
      DO 100 M=1,MMAX
 100  JFIELD(N,M)=IFIELD(N,M)
C        RESET JFIELD AT BOUNDARIES: 3=WATER LEVEL  4=FLOWRATE  5=WATER FA
      IF(NUMOBC.LE.0)GOTO 120
      DO 110 I=1,NUMOBC
      DO 110 M=MB1(I),MB2(I)
```

```
      DO 110 N=NB1(I),NB2(I)
      JFIELD(N,M)=30+MOD(JFIELD(N,M),10)
      IF(JTPO(I).EQ.2)JFIELD(N,M)=40+MOD(JFIELD(N,M),10)
 110  CONTINUE
C         RIVERS
 120  IF(NUMRIV.LE.0)GOTO 140
      DO 130 I=1,NUMRIV
      DO 130 M=MR1(I),MR2(I)
      DO 130 N=NR1(I),NR2(I)
      IF(JTPR(I).EQ.1)JFIELD(N,M)=40+MOD(JFIELD(N,M),10)
      IF(JTPR(I).EQ.2)JFIELD(N,M)=20+MOD(JFIELD(N,M),10)
 130  CONTINUE

C         FIND THE ICOL PARAMETERS
 140  DO 150 J=1,NM2SIZ
      DO 150 I=1,5
      ICOL(I,J)=0
 150  IROW(I,J)=0
      ICOUNT=0
      NCOL=0
      DO 190 N=1,NMAX
      ISTART=0
      DO 190 M=1,MMAX
      IC=JFIELD(N,M)/10
      IF(IC.EQ.0.OR.IC.GE.3)GOTO 190
C         INSERT GRID LINE SPECS IF THIS GRID STARTS A LINE
      IF(ISTART.EQ.1)GOTO 170
      ISTART=1
      NCOL=NCOL+1
C         DO A FIX-UP IF NCOL IS TOO LARGE FOR ARRAY
      IF(NCOL.LE.NM2SIZ)GOTO 160
      NCOL=NM2SIZ
      ICOUNT=ICOUNT+1
 160  ICOL(1,NCOL)=N
      ICOL(2,NCOL)=M
C         DETERMINE LOWER END BOUNDARY CONDITION
      ICOL(4,NCOL)=2
      IF(M.EQ.1)GOTO 170
      I=JFIELD(N,M-1)/10
      J=JFIELD(N,M-1)-10*I
      IF(J.EQ.1.OR.J.EQ.3)GOTO 170
      IF(I.EQ.3)ICOL(4,NCOL)=0
      IF(I.EQ.4)ICOL(4,NCOL)=1
      IF(I.EQ.5)ICOL(4,NCOL)=2
C         CHECK FOR UPPER END BOUNDARY CONDITIONS
 170  ICOL(3,NCOL)=M
      ICOL(5,NCOL)=2
      IF(M.EQ.MMAX)GOTO 180
      J=JFIELD(N,M)-10*(JFIELD(N,M)/10)
      IF(J.EQ.1.OR.J.EQ.3)GOTO 180
      IP=JFIELD(N,M+1)/10
      IF(IP.GT.0.AND.IP.LT.3)GOTO 190
      IF(IP.EQ.3)ICOL(5,NCOL)=0
      IF(IP.EQ.4)ICOL(5,NCOL)=1
      IF(IP.EQ.5)ICOL(5,NCOL)=2
 180  ISTART=0
 190  CONTINUE
C         FIND THE IROW PARAMETERS
 200  JCOUNT=0
      NROW=0
      DO 240 M=1,MMAX
      ISTART=0
      DO 240 N=1,NMAX
      IC=JFIELD(N,M)/10
      IF(IC.EQ.0.OR.IC.GE.3)GOTO 240
C         BEGIN TO INSERT LINE SPECS
      IF(ISTART.GT.0)GOTO 220
      ISTART=1
      NROW=NROW+1
C         DO A FIX-UP IF NECESSARY
      IF(NROW.LE.NM2SIZ)GOTO 210
      NROW=NM2SIZ
      JCOUNT=JCOUNT+1
 210  IROW(1,NROW)=M
      IROW(2,NROW)=N
C         DETERMINE LOWER END BOUNDARY CONDITION
      IROW(4,NROW)=2
      IF(N.EQ.1)GOTO 220
      I=JFIELD(N-1,M)/10
      J=JFIELD(N-1,M)-10*I
      IF(J.EQ.2.OR.J.EQ.3)GOTO 220
      IF(I.EQ.3)IROW(4,NROW)=0
      IF(I.GE.4)IROW(4,NROW)=1
      IF(I.GE.5)IROW(4,NROW)=2
C         CHECK FOR UPPER END BOUNDARY
 220  IROW(3,NROW)=N
      IROW(5,NROW)=2
      IF(N.EQ.NMAX)GOTO 230
      J=JFIELD(N,M)-10*(JFIELD(N,M)/10)
      IF(J.EQ.2.OR.J.EQ.3)GOTO 230
      IP=JFIELD(N+1,M)/10
      IF(IP.GT.0.AND.IP.LT.3)GOTO 240
      IF(IP.GE.3)IROW(5,NROW)=0
      IF(IP.GE.4)IROW(5,NROW)=1
      IF(IP.GE.5)IROW(5,NROW)=2
 230  ISTART=0
 240  CONTINUE
C         CHECK THE COUNTS
 280  IF(ICOUNT.GT.0)WRITE(IO,290)NM2SIZ,ICOUNT
 290  FORMAT(5X,'*** ERROR IN FLAGS: NUMBER OF ROW STRINGS EXCEEDS ',I4,
     1 ' BY ',I4)
      IF(JCOUNT.GT.0)WRITE(IO,295)NM2SIZ,JCOUNT
 295  FORMAT(5X,'*** ERROR IN FLAGS: NUMBER OF COLUMN STRINGS EXCEEDS',
     1  I4,' BY ',I4)
C         GET FIRST, LAST COLUMN IN EACH ROW.
      DO 310 M=1,MMAX
      NA=NMAX+1
      NB=1
      DO 300 N=1,NMAX
      IF(IFIELD(N,M)/10.EQ.0)GOTO 300
      NA=MIN0(N,NA)
      NB=MAX0(N,NB)
 300  CONTINUE
      NAB(M)=1000*NA+NB
 310  CONTINUE
C
C         CREATE NEW IFIELD BY INSERTING RIGHT SIDE AND
C                   BOTTOM SIDE BARRIERS IN WATER CELLS
      DO 320 M=1,MMAX
      DO 320 N=1,NMAX
      IF(IFIELD(N,M)/10.EQ.0)GOTO 320
c     IF(IFIELD(N,M)/10.EQ.KOCNBC)GOTO 320
c     IF(IFIELD(N,M)/10.EQ.KRIVBC)GOTO 320
      IX=0
      IF(M.EQ.MMAX.OR.IFIELD(N,MIN0(M+1,MMAX))/10.EQ.0)IX=1
      IF(MOD(IFIELD(N,M),10).EQ.1.OR.MOD(IFIELD(N,M),10).EQ.3)IX=1
      IY=0
      IF(N.EQ.NMAX.OR.IFIELD(MIN0(N+1,NMAX),M)/10.EQ.0)IY=2
      IF(MOD(IFIELD(N,M),10).EQ.2.OR.MOD(IFIELD(N,M),10).EQ.3)IY=2
      IFIELD(N,M)=10*(IFIELD(N,M)/10)+IX+IY
 320  CONTINUE
C         OCEAN BOUNDARY CELLS
      IF(NUMOBC.LE.0)GOTO 400
      DO 390 I=1,NUMOBC
      IX=0
      IY=0
      IF(IABS(ITPO(I)).EQ.1)THEN
      IY=2
      IF(ITPO(I).GT.0.AND.IFIELD(N,M+1).LT.9)IX=1
      ENDIF
      IF(IABS(ITPO(I)).EQ.2)THEN
      IX=1
      IF(ITPO(I).GT.0.AND.IFIELD(N+1,M).LT.9)IY=2
      ENDIF
      DO 390 M=MB1(I),MB2(I)
      DO 390 N=NB1(I),NB2(I)
 390  IFIELD(N,M)=10*KOCNBC+IX+IY
C         RIVERS
 400  IF(NUMRIV.LE.0)GOTO 430
      DO 420 I=1,NUMRIV
      IF(JTPR(I).NE.2)GOTO 420
      IX=0
      IY=0
      IF(IABS(ITPR(I)).EQ.1)IY=2
      IF(IABS(ITPR(I)).EQ.2)IX=1
      DO 410 M=MR1(I),MR2(I)
      DO 410 N=NR1(I),NR2(I)
 410  IFIELD(N,M)=10*KRIVBC+IX+IY
 420  CONTINUE
 430  CONTINUE
C            MFLUX(,) = INDEX FOR MASS FLUX IN X-DIRECTION (0=NO, 1=YES)
C            NFLUX(,) = INDEX FOR MASS FLUX IN Y-DIRECTION (0=NO, 1=YES)
C         LOOP DOWN THE LINES
      DO 450 M=1,MMAX
      MP=MIN0(MMAX,M+1)
      DO 450 N=1,NMAX
      NP=MIN0(NMAX,N+1)
      I=MOD(IFIELD(N,M),10)
      IX=1
      IF(IFIELD(N,M).LT.10.OR.IFIELD(N,MP).LT.10)IX=0
      IF(I.EQ.1.OR.I.EQ.3.OR.M.EQ.MMAX)IX=0
      MFLUX(N,M)=IX
      IY=1
      IF(IFIELD(N,M).LT.10.OR.IFIELD(NP,M).LT.10)IY=0
      IF(I.EQ.2.OR.I.EQ.3.OR.N.EQ.NMAX)IY=0
      NFLUX(N,M)=IY
 450  CONTINUE
      RETURN
      END
C
C-----------------------------------------------------------------------
C
      SUBROUTINE SETUP

C        MAY 1984   (REVISED APRIL 88)  K. W. HESS
C        PURPOSE - TO INITIALIZE THE PARAMETERS AFTER ALL INPUT
C                  FILES HAVE BEEN READ IN.
C        VARIABLES -
C                DPADX = GRADIENT OF ATMOS. PRESSURE IN X-DIRECTION
C                        (UNITS = MB/KM = (100 N/M**2)/(1000 M)
C                        SO DPADX*(.1/RHOW) HAS MKS UNITS
C                  ICS = INDEX FOR READ IN OF INITIAL CONDITIONS
C                        (0=NO, 1=YES)

      INCLUDE 'COMM20.FOR'
C        CHECK BOTTOM DRAG
      IF(INTER.EQ.0)IBOTV=1
C        SET CORIOLIS PARAMETERS
      COR=0.0
      IF(ICOR.NE.0)COR=2.*OMEGA*SIN(RAD*BSNLAT)
      FCOR0=DTE*COR
      DFDM=0.0
      DFDN=0.0
      IF(IABS(ICOR).GE.2)THEN
      CC=-DTE*2.*OMEGA*COS(BSNLAT*RAD)*DL*RAD/60./1852.
      DFDM=CC*COS(BSNANG*RAD)
      DFDN=CC*SIN(BSNANG*RAD)
      END IF
C        SET DENSITY COUPLING
      ICOUPL=MIN0(MAX0(0,ICOUPL),2)
C        COMPUTE VERTICAL GRID PARAMETERS
      DQ=1./FLOAT(LAYRS)
      HALFDQ=.5*DQ
      TWODQ=2.*DQ
      LBOT=LAYRS+1
C        GET IFIELD
      CALL FLAGS    ! newest version
C        INITIALIZE VISCOSITIES AND GET MAX, MIN CELL DEPTHS
      DMAX=0.0
      DMIN=1.E+10
      DO 130 M=1,MMAX
      DO 130 N=1,NMAX
      IF(IFIELD(N,M).LT.10)GOTO 130
      DMAX=AMAX1(DMAX,D(N,M))
      DMIN=AMIN1(DMIN,D(N,M))
      IF(ICS.EQ.1)GOTO 130
      AH(N,M)=D(N,M)*AH00
      AHC(N,M)=D(N,M)*AH00
      DO 120 L=1,LBOT
      AH3(L,N,M)=AH(N,M)
      S(L,N,M)=SAL0
      T(L,N,M)=TMP0
      IF(L.LT.LBOT)DV(L,N,M)=DV00
 120  IF(L.LT.LBOT)AV(L,N,M)=AV00
 130  CONTINUE

C        GET VERTICAL INTEGRATION COEFFICIENT FOR LEVELS (NOT LAYERS)
 148  DO 160 L=1,LBOT
      CI(L)=1.0/FLOAT(LBOT-1)
      IF(L.EQ.1.OR.L.EQ.LBOT)CI(L)=0.5/FLOAT(LBOT-1)
 160  CONTINUE
C        EDGE FUNCTION
      DO 250 M=1,MMAX
      DO 250 N=1,NMAX
      FEDGE(N,M)=1.0
      II=IFIELD(N,M)/10
      IF(II.EQ.KOCNBC)FEDGE(N,M)=0.0
      IF(M.EQ.1.OR.M.EQ.MMAX)GOTO 250
      IF(N.EQ.1.OR.N.EQ.NMAX)GOTO 250
      IF(II.EQ.KOCNBC)GOTO 250
      IF(IFIELD(N,M+1)/10.EQ.KOCNBC.OR.IFIELD(N,M-1)/10.EQ.KOCNBC.
     1 OR.IFIELD(N+1,M)/10.EQ.KOCNBC.OR.IFIELD(N-1,M)/10.EQ.KOCNBC)
```

```
     2 FEDGE(N,M)=0.5
 250 CONTINUE
     RETURN
     END
C=================================================================
C     MECCA FIIE : MPRINT
C-----------------------------------------------------------------
C
      SUBROUTINE OUTPUT
C        APRIL 1988    HESS   MEAD   VAX
C        PURPOSE - TO PRINT OUT VARIABLES AT START, OTHER SELECTED TIMES
C                  AND END
      INCLUDE 'COMM20.FOR'
C
C        INITIAL PRINTOUTS
      IF(NSTI.EQ.0)CALL PRNCON(1)
      IF(NSTI.EQ.0)CALL PRNBCG(1)
C        SAVE INTERMEDIATE RESULTS EACH HRSAVE HOURS
      IF(NSTI.GT.0.AND.MOD(NSTI,IHR*IFIX(HRSAVE)).EQ.0)CALL MEDSAV
C        STORE VALUES FOR GRAPHING
      CALL PGRAPH
C        PRINT OUT SELECTED FIELDS
      CALL PRINTA
C         END OF RUN
      IF(ISTOP.EQ.1)GOTO 120
      IF(NSTI.LT.NSTIMX)GOTO 700
C        WRITE HOURS TO CONSOLE
 120  NRR=NN+IFIX(HR0)
      CALL PRNCON(0)
      WRITE(IO,525)
 525  FORMAT(/,1X,'VII. RUN COMPLETION',55('-'),/)
      WRITE(IO,520)NEGS
 520  FORMAT(5X,'NO. OF TIMES A WATER TOTAL DEPTH WENT NEGATIVE=',I4)
      WRITE(IO,530)FPRINT,FMED
      WRITE(ISCR,530)FPRINT,FMED
 530  FORMAT(5X,'PRINT OUTPUT IS IN FILE : ',A40,/
     1       5X,'VELOCITY DATA IS IN FILE: ',A40)
      IF(IGPH.GT.1)WRITE(ISCR,540)FGRAPH
      IF(IGPH.GT.1)WRITE(IO  ,540)FGRAPH
 540  FORMAT(5X,'GRAPHING OUTPUT IS IN   : ',A40)
 620  WRITE(ISCR,630)
 630  FORMAT(1X,'RUN COMPLETE')
      IF(IO.NE.ISCR)WRITE(IO,640)
 640  FORMAT(1X,'RUN COMPLETE',//,1X,74('-'))
      WRITE(IO,  *)'ISTOP=',ISTOP
      WRITE(ISCR,*)'ISTOP=',ISTOP
 700  CONTINUE
      RETURN
      END
C
C-----------------------------------------------------------------
C
      SUBROUTINE MEDSAV
C        PURPOSE - TO SAVE RESULTS TO AN INTERMEDIATE FILE
C
      INCLUDE 'COMM20.FOR'
C        NOTIFY PRINT FILE
      WRITE(IO,110)NSTI,UT
 110  FORMAT(/,1X,'MEDSAV:  NSTI=',I5,' UT=',f10.4)
C        OPEN FILES
      CALL FUOPEN(LUMED,FMED)
C        WRITE TO DATA FILE
      K=10+KONCEN
      WRITE(LUMED)NMAX,MMAX,LBOT,NSTET,UT,YEAR,K
      WRITE(LUMED)SE,UE,VE,SOLD,UHOLD,VHOLD,AH,AV,PHI,TBX,TBY,
     U,V,W,THETA1,THETA2,THETA3
      WRITE(LUMED)AH3,WX,WY,TSX,TSY
      IF(KONCEN.GT.0)WRITE(LUMED)S,T,DV,RI,NSTINF
C        CLOSE FILES
      CLOSE (LUMED)
 120  RETURN
      END
C
C-----------------------------------------------------------------
C
      SUBROUTINE PRINTA
C        1986   MEAD   K.HESS   VAX
C        PURPOSE - TO CALL THE VARIOUS OCCASIONAL PRINTING SUBROUTINES
C        VARIABLES -
C                HROUT0 = HOUR OF FIRST P/O
      INCLUDE 'COMM20.FOR'
      NOUT0=AMAX1(1.,HROUT0*3600.01/DTI)
      NOUT1=AMAX1(1.,HROUT *3600.01/DTI)
      IF(HR1.LT.HROUT0)GOTO 120
c     IF(.NOT.(NSTI.EQ.NSTIMX.OR.MOD(NSTIT-NOUT0,NOUT1).EQ.0.OR.
      IF(.NOT.(NSTI.EQ.NSTIMX.OR.MOD(NSTIT,NOUT1).EQ.0.OR.
     1 NSTI.EQ.0.OR.ISTOP.EQ.1))GOTO 110
      write(6,*)'PRINTA: NOUT0,NOUT1=',nout0,nout1
      IF(NSTI.EQ.0)WRITE(IO,100)
 100  FORMAT(//,1X,'IV. INITIAL FIELDS',55('-'))
C        PRINT (B) TOP VIEW OF EXTERNAL MODE
      CALL PRINTX
C        PRINT (C) ALONG A SLICE
      CALL PSLICE
C        PRINT (D) AT ALL LEVELS AT ONE CELL
      CALL PRINTI
 110  CONTINUE
 120  CONTINUE
      IF(NSTI.EQ.0)WRITE(IO,130)
 130  FORMAT(/,1X,'V. RUN-TIME OUTPUT',55('-'))
      RETURN
      END
C
C-----------------------------------------------------------------
C
      SUBROUTINE PRINTI
C        MAY 1984   K. W. HESS
C        PURPOSE - TO PRINT OUT THE INTERNAL-MODE VARIABLES.
      INCLUDE 'COMM20.FOR'
      DIMENSION RJ(7),FPX(LSIZE),FPY(LSIZE),WT(LSIZE),TRAD(LSIZE)
C        CHECK FOR PRINT
      IF(NPRMN.LE.0)GOTO 450
      WRITE(IO,100)UT
 100  FORMAT(/,1X,'D. INTERNAL MODE VARIABLES AT ALL LEVELS IN A CELL',
     1 ' AT UT=',F9.4)
      WFACT=10.**NINT(ALOG10(DL/DMAX/DQ))
C        GET ROW OR COLUMN INDICES
      DO 440 I=1,NPRMN
      M=IPRMN(I)/1000
      N=IPRMN(I)-1000*M
      MP=MIN0(M+1,MMAX)
      NP=MIN0(N+1,NMAX)
C         CHECK FOR CELL INSIDE WATER FIELD
      IF(N.GE.1.AND.M.GE.1.AND.N.LE.NMAX.AND.M.LE.MMAX)GOTO 120
      WRITE(IO,110)N,M
 110  FORMAT(3X,'ERROR: CELL N=',I2,', M=',I2,' IS OUTSIDE GRIDMESH')
      GOTO 440
 120  IF(IFIELD(N,M).GE.10)GOTO 140
      WRITE(IO,130)N,M
 130  FORMAT(3X,'ERROR: CELL N=',I3,', M=',I3,' IS NOT WATER')
      GOTO 440
 140  CONTINUE
      WRITE(IO,150)N,M,UT,NSTI,WFACT
 150  FORMAT(/,X,'N=',I3,'  M=',I3,' UT=',F10.4,' NSTI=',I6,
     1 7x,'f=',E10.4,/,1X,
     1 '  L',6x,'UTm',7X,'UTp',7x,'VTm',7X,'VTp',7X,'Wxf',7X,
     2 ' S ',7x,' T ')
      IF(M.LE.0.OR.N.LE.0)GOTO 440
C        VELOCITIES
      DHDT1=(SE(N,M)-SOLD(N,M))/DTI
      DO 160 L=1,LBOT
      RJ(1)=UE(N,M-1)+U(L,N,M-1)
      RJ(2)=UE(N,M)+U(L,N,M)
      RJ(3)=VE(N-1,M)+V(L,N-1,M)
      RJ(4)=VE(N,M)+V(L,N,M)
      Q=FLOAT(1-L)*DQ
      WT(L)=W(L,N,M)+(1.+Q)*DHDT1
      RJ(5)=W(L,N,M)*WFACT
      RJ(6)=S(L,N,M)
      RJ(7)=T(L,N,M)
      WRITE(IO,155)L,(RJ(K),K=1,7)
 155  FORMAT(2X,I2,7F10.3,F10.4)
 160  CONTINUE
C        INTERNAL HEATING
      FS=0.0
      FQ=0.0
      IF(NSTI.GT.ISPLIT.AND.IHEAT.GT.0.AND.KONCEN.GE.2)
     1  CALL HEATZ(N,M,TRAD,FTSURF)
      WRITE(IO,170)
 170  FORMAT(1X,'  L',4x,'10+4 Av ',2X,'10+4 Dv ',5X,'Ri',7X,
     1 'Trad',6X,'AH3',6x,'Rho',5x,'10+6 Tau')
C        DIFFUSIVITY, DENSITY, STRESS
      DZ=2.*DQ*(D(N,M)+SE(N,M))
      DO 195 L=1,LAYRS
      RJ(1)=AV(L,N,M)*10000.
      RJ(2)=DV(L,N,M)*10000.
      RJ(3)=RI(L,N,M)
      TRAD(L)=0.
      TW=T(1,N,M)
      RJ(4)=TRAD(L)
      RJ(5)=AH3(L,N,M)/(D(N,M)+SE(N,M))
      RJ(6)=RHOW+1000.*FRHO(S(L,N,M),T(L,N,M))
      RJ(7)=1.E+6*AV(L,N,M)*(U(L,N,M)-U(L+1,N,M)+U(L,N,M-1)
     1 -U(L+1,N,M-1)+V(L,N,M)-V(L+1,N,M)+V(L,N-1,M)-V(L+1,N-1,M))/DZ
      WRITE(IO,180)L,(RJ(K),K=1,7)
c180  FORMAT(2X,I2,5F10.3,3x,F10.4)
 180  FORMAT(2X,I2,7F10.3)
 195  CONTINUE

C        TWO-DIMENSIONAL VARIABLES
      MP=MIN0(M+1,MMAX)
      NP=MIN0(N+1,NMAX)
      H1=0.5*(D(N,M)+SE(N,M)+D(N,MP)+SE(N,MP)+E)
      H2=0.5*(D(N,M)+SE(N,M)+D(NP,M)+SE(NP,M)+E)
C        PRINT OTHER VARIABLES, LIKE DEPTH AND BOTTOM STRESSES
      FAH=AH(N,M)/(D(N,M)+SE(N,M))
      UO=UHOLD(N,M)/H1
      VO=VHOLD(N,M)/H2
      UBOT=U(LBOT,N,M)
      VBOT=V(LBOT,N,M)
      LMID=MAX0(1,LBOT/2)
      PHIX=.5*(PHI(N,M)+PHI(N,M+1))
      PHIY=.5*(PHI(N,M)+PHI(N+1,M))
      WRITE(IO,250)SE(N,M),UE(N,M),VE(N,M),D(N,M),TBX(N,M),TBY(N,M),
     1 QI,QA,QB,QS,QE,
     2 GSTARX(N,M),GSTARY(N,M),AREA(N,M),BX(N,M),BY(N,M),
     3 PHI(N,M),UO,VO,SOLD(N,M),FAH,
     4 THETA1(N,M),THETA2(N,M),THETA3(N,M),
     5 THETSU(N,M),THETSV(N,M),FEDGE(N,M),
     6 UBOT,VBOT,LMID,W(LMID,N,M),TSX(N,M),TSY(N,M),
     7 DPADX,DPADY,SE(N,MP),SE(NP,M),AHC(N,M),PHIX,PHIY
 250  FORMAT(3X,' SE=',F8.5,' UE,VE=',2F8.5,
     1 ' D=',F7.2,' TBX,Y=',2E11.4,/,3X,' QI=',E9.3,
     2 ' QA=',E9.3,' QB=',E9.3,' QS=',E9.3,' QE=',E9.3,
     3 /,3X,' GSTARX,Y=',2E11.4,' AREA=',F5.3,
     4 ' BX=',F5.3,' BY=',F5.3,/,3X,' PHI=',F7.5,
     5 ' UHOLD/D=',F7.3,' VHOLD/D=',F7.3,' SOLD=',F6.3,' AH/D=',F9.3,
     6 /,3X,' THETA1,2,3=',3F7.3,' THETSU,V=',2E10.3,' EDG=',F3.1,/,
     7 3X,' U,VBOT=',2E11.4,' W(',I2,')=',E10.4,' TSX,Y=',2E9.2,
     8 /,3X,' DPADX,Y=',2E9.2,' SEmp,SEnp=',F7.4,F8.4,' AHC=',F9.3,
     9 /,3x,' PHIX,Y=',2F10.7)
 440  CONTINUE
 450  RETURN
      END
C
C-----------------------------------------------------------------
C
      SUBROUTINE PRINTX
C        MAY 1984   K. W. HESS   MEAD   VAX11/750
C        PURPOSE - TO PRINT OUT THE TOP VIEWS OF EXTERNAL VARIABLES
C        VARIABLES -
C                    I = VARIABLE INDEX
C                        1 = WATER LEVEL
C                        2 = U MEAN VELOCITY
C                        3 = V MEAN VELOCITY
C                        4 = TOTAL SURFACE X VELOCITY
C                        5 = TOTAL SURFACE Y VELOCITY
C                        6 = SURFACE SALINITY
C                        7 = BOTTOM SALINITY
C                        8 = SURFACE TEMPERATURES  (C)
C                        9 = BOTTOM TEMPERATURES  (C)
C                       10 = HORIZONTAL VISCOSITY
C                       11 = VERTICAL VISCOSITY
C                       12 = WX
C                       13 = WY
C                  JPRNT() = PRINT INDEX: IF=1 , PRINT
      INCLUDE 'COMM20.FOR'
      DIMENSION NUM(NSIZE),NO(NSIZE),JFIELD(NSIZE)
      CHARACTER*1 ANUM(3*NSIZE)
      CHARACTER*43 QTITLE(13)
      DATA QTITLE/
     1 'WATER LEVELS (CM)                          ',
     2 'X-DIR VERTICALLY-AVERAGED VELOCITIES (CM/S)',
     2 'Y-DIR VERTICALLY-AVERAGED VELOCITIES (CM/S)',
     3 'X-DIR TOTAL SURFACE VELOCITIES (CM/S)      ',
     3 'Y-DIR TOTAL SURFACE VELOCITIES (CM/S)      ',
     3 'SURFACE SALINITIES (PPT)                   ',
     4 'BOTTOM SALINITIES (PPT)                    ',
     5 'SURFACE TEMPERATURES (DEG. C)              ',
     5 'BOTTOM TEMPERATURES (DEG. C)               ',
     5 'HORIZONTAL VISCOSITY (M**2/S)              ',
     5 'VERTICAL VISCOSITY x 100 (M**2/S )         ',
```

```
 981      5 'WX (M/S)                                          ',
 982      5 'WY (M/S)                                          '/
 983       DIMENSION LEV(13),ISEL(13),FAC(13)
 984       DATA LEV/1,1,1,1,1,1,1,1,1,1,1,1,1/
 985       DATA FAC/100.,100.,100.,100.,100.,100.,1.,1.,1.,1.,1.,100.,1.,1./
 986       DATA ISEL/1,2,3,4,5,9,9,10,10,11,15,18,19/
 987       LEV(7)=LBOT-1
 988       LEV(9)=LBOT-1
 989       LEV(11)=IBOT/2
 990       N3MAX=3*NMAX
 991       DO 100 N=1,NMAX
 992  100  NO(N)=N
 993 C        LOOP THRU THE VARIABLES
 994       ICALL=0
 995       DO 250 I=1,13
 996       IF(JPRNT(I).NE.1)GOTO 250
 997 C        PRINT PAGE FORM
 998       IF(KPRNT2.NE.2)WRITE(IO,110)
 999  110  FORMAT(1X)
1000       IF(KPRNT2.EQ.2)WRITE(IO,120)
1001  120  FORMAT(1H1)
1002 C        WRITE DESCRIPTOR LINE
1003       ICALL=ICALL+1
1004       IF(ICALL.EQ.1)WRITE(IO,125)
1005  125  FORMAT(/,1X,'B. TOP VIEW OF SELECTED VARIABLE FIELDS')
1006 c     WRITE(IO,130)QTITLE(I),UT,NSTI,HR,HR1,CUMDAY
1007 c130  FORMAT(2X,A43,/,1X,'UT=',F10.4,' NSTI=',I5,'  HR=',F8.2,' CUM.HR='
1008       RELDAY=HR/24.
1009       WRITE(IO,130)QTITLE(I),YEAR,UT,RELDAY,CUMDAY,NSTI
1010  130  FORMAT(2X,A43,/,1X,'YR=',F5.0,' UT=',F10.4,
1011      1 ' REL.DAY=',F8.2,' CUM.DAY=',F8.2,' NSTI=',I5)
1012       NPL=25          ! number per line
1013       KMAX=1+(NMAX-1)/NPL
1014       DO 220 K=1,KMAX
1015       N1=1+NPL*(K-1)
1016       N2=MIN0(NMAX,N1+NPL-1)
1017       WRITE(IO,134)(NO(N),N=N1,N2)
1018  134  FORMAT(4X,40I3,3(/5X,40I3))
1019 C        LOOP THRU ARRAY AND GET VALUE
1020       DO 180 M=1,MMAX
1021       DO 136 N=1,NMAX
1022  136  NUM(N)=0
1023       DO 140 N=N1,N2
1024       JFIELD(N)=IFIELD(N,M)
1025  140  NUM(N)=NINT(FAC(I)*SELECT(ISEL(I),LEV(I),N,M))
1026 C        OPTION 1: PRINT OUT VECTOR AS STRAIGHT NUMBERS
1027       IF(KPRNT1.EQ.2)GOTO 160
1028       WRITE(IO,150)M,(NUM(N),N=N1,N2)
1029  150  FORMAT(1X,I3,40I5,3(/4X,40I5))
1030       GOTO 180
1031 C        OPTION 2: PRINT OUT VECTORS AS CHARACTERS, WITH "." FOR LAND
1032  160  CALL PRNCHR(3,NUM,JFIELD,ANUM,NMAX)
1033       N1A=1+3*(N1-1)
1034       N2A=MIN0(3*NMAX,N1A-1+3*NPL)
1035       WRITE(IO,170)M,(ANUM(N),N=N1A,N2A)
1036  170  FORMAT(1X,I3,140A1,3(/5X,140A1))
1037  180  CONTINUE
1038  220  CONTINUE
1039  250  CONTINUE
1040       RETURN
1041       END
1042 C
1043 C-----------------------------------------------------------------------
1044 C
1045       SUBROUTINE PRNCHR(MAXDIG,NUM,JFIELD,ANUM,KMAX)
1046 C        OCTOBER 1984   K. W. HESS   MEAD   VAX11/750
1047 C        PURPOSE - TO CONVERT NUMERIC VALUES TO CHARACTER VALUES.
1048 C                  IT'S ASSUMED THAT THE OUTPUT NUMBER IS AT MOST
1049 C                  3 (=MAXDIG) DIGITS LONG.
1050       INCLUDE 'COMM20.FOR'
1051       DIMENSION NUM(NPMSIZ),IMAX(4),JFIELD(NPMSIZ)
1052       CHARACTER*1 ANUM(3*NPMSIZ)
1053       CHARACTER*1 DIGIT(10),CHAR(5)
1054       DATA DIGIT/'0','1','2','3','4','5','6','7','8','9'/
1055       DATA CHAR/' ','0','-','*','.'/
1056       DATA IMAX/9,99,999,9999/
1057 C        LOOP THRU THE NUMBERS
1058       DO 200 N=1,KMAX
1059       NO=NUM(N)
1060       IS=1
1061       IF(NO.LT.0)IS=-1
1062       NO=NO*IS
1063       IF(JFIELD(N).GT.9)GOTO 110
1064 C        LAND GRID SQUARES
1065       DO 100 I=1,MAXDIG
1066       II=I+MAXDIG*(N-1)
1067       ANUM(II)=CHAR(1)
1068       IF(I.EQ.MAXDIG)ANUM(II)=CHAR(5)
1069  100  CONTINUE
1070       GOTO 200
1071 C        NUMBERS TOO LARGE: PRINT ****
1072  110  IF(NO.LE.IMAX(MAXDIG).AND.IS*NO.GT.
1073      1  -IMAX(MAXDIG)/10)GOTO 130
1074       DO 120 I=1,MAXDIG
1075       II=I+MAXDIG*(N-1)
1076  120  ANUM(II)=CHAR(4)
1077       GOTO 200
1078 C        WATER GRID SQUARES: FIRST INSERT BLANKS
1079  130  DO 140 I=1,MAXDIG
1080       II=I+MAXDIG*(N-1)
1081  140  ANUM(II)=CHAR(1)
1082 C        INSPECT GRIDS FROM LEFT TO RIGHT
1083       DO 150 J=1,MAXDIG
1084       I=MAXDIG+1-J
1085       II=I+MAXDIG*(N-1)
1086       IDIG=(NO-10**(MAXDIG+1-I)*(NO/(10**(MAXDIG+1-I))))
1087      1  /10**(MAXDIG-I)
1088       ANUM(II)=DIGIT(IDIG+1)
1089 C           LEADING BLANKS
1090       IF(NO.GT.10**J-1.OR.J.EQ.MAXDIG)GOTO 150
1091       ANUM(II-1)=CHAR(1)
1092 C           SIGN CHARACTER
1093       IF(IS.LT.1)ANUM(II-1)=CHAR(3)
1094       GOTO 200
1095  150  CONTINUE
1096  200  CONTINUE
1097       RETURN
1098       END
1099 C
1100 C-----------------------------------------------------------------------
1101 C
1102       SUBROUTINE PRNCON(INDEX0)
1103
1104 C         PURPOSE - TO PRINT MOST OF THE RUN PARAMETERS IN A COMPACT FOR
1105 C         VARIABLES -
1106 C                  INDEX0 = PARAMETER TO SPECIFY PRINTOUT OF SECONDARY
1107 C                           VARIABLES LIKE DEPTHS (0=NO, 1=YES).  USUALLY
1108 C                           INDEX0=1 AT START OF RUN, 0 LATER.
1109       INCLUDE 'COMM20.FOR'
1110       COMMON/A1/DTIMAX
1111       DIMENSION FRICH(10),FRR(10),FRT(10),NUM(101)
1112       DIMENSION JFIELD(40),ANUM(120)
1113       CHARACTER*2 TITLY(3)
1114       CHARACTER*2 CHNUM(2)
1115       CHARACTER*1 ANUM
1116       DATA CHNUM/'I.','VI'/,TITLY/'D.','  ','  '/
1117       JN=1
1118       IF(INDEX0.EQ.0)JN=2
1119       WRITE(IO,70)VERS
1120  70   FORMAT(1X,'MECCA2 (MODEL FOR ESTUARINE AND COASTAL CIRCULATION',
1121      1 ' ASSESSMENT), VERSION ',F5.2)
1122       WRITE(IO,65)CHNUM(JN)
1123  65   FORMAT(1X,A2,' MODEL CONSTANTS',60(1H-))
1124 C        INPUT FILE NAMES
1125       IF(INDEX0.EQ.0)GOTO 85
1126       WRITE(IO,80)FGEO
1127  80   FORMAT(/,1X,'A. INPUT GEOGRAPHY FILE:',A40)
1128  85   CONTINUE
1129 C        PRINT OUT INTERNAL (SET IN THE CODE) PARAMETERS
1130       WRITE(IO,90)AG,ALV,CPAIR,CWATER,
1131      1 E,EPSLON,IO,ISCR,OMEGA,PA,PI,RHOA,RHOW,SB,SOLAR,VONKAR
1132  90   FORMAT(/,1X,'B. INTERNAL PARAMETER VALUES:',/,' AG=',F6.3,' ALV=',
1133      1 E10.4,' CPAIR=',F6.1,' CWATER=',F6.1,' E=',E10.4,/,
1134      3 ' EPSLON=',F5.3,' IO=',I2,' ISCR=',I2,' OMEGA=',E9.3,' PA=',
1135      4 F8.1,' PI=',F9.7,' RHOA=',F5.3,/,' RHOW=',F6.1,' SB=',E9.3,
1136      5 ' SOLAR=',F6.1,' VONKAR=',F4.2)
1137 C        INPUT DATA VALUES
1138       WRITE(IO,100)
1139      1 AH00,AH0,ALB,AV00,AV0,BSNANG,BSNLAT,BSNLON,CAH,
1140      2 CDRGWS,CDWB1,CDWB2,CDR1,CDR2,CLOUD,CR0,(CRICH(I),I=1,8),
1141      3 DL,DTE,DV0,DV00,D10PCT,DHAH,HR0,HRCONC,HRMAX,HROUT,
1142      4 HROUT0,IBETAA,IBETAH,IBETAP,IBOTV,ICOR,ICOUPL,ICPOS,IEXTRN,IGPH,
1143      6 IHEAT,IHVISC,INTER,ITOPV,IVISC,(JPRNT(I),I=1,13),KOCNBC,
1144      7 KONCEN,LAYRS,MCOR,MMAX,NCOR,NMAX,NUMOBC,NUMRIV,NUMBXY
1145  100  FORMAT(/,1X,'C. INPUT VALUES:',/,1X,'C.1 CONFIGURATION DATA',/,
1146      1 ' AH00=',F5.1,' AH0=',F5.1,' ALB=',F4.2,
1147      2 ' AV00=',F7.5,' AV0=',F7.5,' BSNANG=',F7.3,/,' BSNLAT=',F7.3,
1148      3 ' BSNLON',F8.3,' CAH=',F5.3,' CDRGWS=',F6.4,' CDWB1=',F6.4,
1149      4 ' CDWB2=',F6.4,/,' CDR1=',F8.6,' CDR2=',F8.6,' CLOUD=',F4.2,
1150      4 ' CN=',F4.2,
1151      5 ' CRICH1=',E10.4,/,' CRICH2=',E10.4,' CRICH3=',E10.4,' CRICH4=',
1152      6  E10.4,' CRICH5=',E10.4,/,' CRICH6=',E10.4,' CRICH7=',E10.4,
1153      7 ' CRICH8=',E10.4,' DL=',F8.1,' DTE=',F8.2,/,' DV00=',F8.6,
1154      7 ' DV0=',F8.6,' D10PCT=',F4.1,' DHAH=',F6.2,
1155      8 ' HR0=',F6.1,' HRCONC=',F6.1,/,' HRMAX=',F6.1,' HROUT=',F6.2,
1156      9 ' HROUT0=',F6.1,' IBETAA=',I1,' IBETAH=',I1,' IBETAP=',I1,
1157      1 ' IBOTV=',I1,/,' ICOR=',I1,' ICOUPL=',I1,' ICPOS=',I1,
1158      2 ' IEXTRN=',I1,' IGPH=',I2,' IHEAT=',I2,' IHVISC=',I2,
1159      3 ' INTER=',I2,' ITOPV=',I1,/,' IVISC=',I1,
1160      2 ' JPRNT=',13I2,' KOCNBC=',I2,
1161      3 ' KONCEN=',I1,' LAYRS=',I2,' MCOR=',I3,/,' MMAX=',I3,' NCOR='
1162      4 ,I3,' NMAX=',I3,' NUMOBC=',I2,
1163      7 ' NUMRIV=',I2,' NUMBXY=',I4)
1164 C        FORMAT VARIABLES
1165       IF(INDEX0.EQ.0)GOTO 245
1166       WRITE(IO,180)(JPRNT(I),I=1,13),KPRNT1,KPRNT2,NPRMN
1167  180  FORMAT(/,1X,'C.2 PRINT VARIABLES',/,1X,'JPRNT=',13I2,
1168      1 '   KPRNT1,2=',2I5,/,1X,'P/O AT SELECTED CELLS: NPRMN=',I3)
1169       IF(NPRMN.GT.0)WRITE(IO,190)(IPRMN(J),J=1,NPRMN)
1170  190  FORMAT(1X,' IPRMN=',20I7)
1171       IF(ISLICE.EQ.0)GOTO 220
1172       WRITE(IO,195)ISLICE
1173  195  FORMAT(1X,'SLICE PRINT SECTIONS: ISLICE=',I2)
1174       DO 200 I=1,ISLICE
1175       JS=JSLICE(I)
1176       DO 197 J=1,JS
1177  197  NUM(J)=1000*MSLICE(J,I)+NSLICE(J,I)
1178  200  WRITE(IO,210)JS,(NUM(J),J=1,JS)
1179  210  FORMAT(1X,' JSLICE=',I2,' M,NSLICE=',5I7,/,10I7,/,10I7)
1180       WRITE(IO,212)IGPH,NSTGPH,IGPHOP
1181  212  FORMAT(1X,'VARIABLES SAVED FOR GRAPHING: IGPH=',I2,
1182      1 ' NSTGPH=',I3,' IGPHOP=',i1)
1183       I=1
1184       IF(IGPH.GT.0)WRITE(IO,216)(I,LGPH(I),MGPH(I),NGPH(I),
1185      1 ITYP(I),PTITLE(ITYP(I)),I=1,IGPH)
1186  216  FORMAT(11X,I2,':     L=',I2,' M=',I3,'  N=',I3,'  ITYP=',I2,
1187      1 '   (',A10,')')
1188  220  CONTINUE
1189  245  CONTINUE
1190 C
1191 C        WRITE THE SECONDARY PARAMETERS
1192       AHMAX=DL**2/(8.*DTE)
1193 C        CHECK MAXIMUM TIME STEP FOR EXTERNAL, INTERNAL MODES
1194       DTEMAX=DL/SQRT(DMAX*AG)
1195       DHMAX=DHAH*AHMAX/FLOAT(ISPLIT)
1196       WRITE(IO,102)COR,DENRAT,DFDM,DFDN,DMAX,DMIN,DQ,
1197      1 DTI,IHR,KRIVBC,NBCEL,NCELL,NSTET,NSTIT,NSTIMX,RAD
1198  102  FORMAT(/,1X,'D. PARAMETERS COMPUTED FROM INPUT DATA:',/,
1199      1 ' COR=',F8.6,' DENRAT=',F7.5,' DFDM=',E8.2,
1200      2 ' DFDN=',E8.2,/,' DMAX=',F8.2,' DMIN=',F8.2,' DQ=',F5.3,
1201      3 ' DTI=',F7.1,' IHR=',I3,' KRIVBC=',I1,/,
1202      4 ' NBCEL=',I3,' NCELL=',I6,
1203      5 ' NSTET=',I9,' NSTIT=',I9,' NSTIMX=',I5,' RAD=',F10.8)
1204       SUM1=0.0
1205       DO 115 L=1,LBOT
1206  115  SUM1=SUM1+CI(L)
1207       WRITE(IO,120)(CI(L),L=1,2   ),SUM1
1208  120  FORMAT(1X,'CI(1)=',F6.4,' CI(2)=',F6.4,' SUM OF LBOT CIs= ',F4.2)
1209 C
1210       IF(INDEX0.EQ.0)GOTO 300
1211       DTEMAX=DL/SQRT(2.*DMAX*AG)
1212       DTIMAX=(DMIN*DQ)**2/(2.*AV00)
1213       F=3600./DTI
1214       WRITE(IO,160)DTEMAX,DTIMAX,F
1215  160  FORMAT(/,1X,'E. CHECKS',/,
1216      2  2X,'TIMESTEPS: DTEMAX= DL/SQRT(DMAX*AG)=    ',F11.2,/,
1217      3  13X,'DTIMAX=(DMIN*DQ)**2/(8*AV00)=',F10.2,/
1218      4  13X,'IHR (STEPS PER HOUR)=3600/DTI=',F12.6)
1219       WRITE(IO,166)KONCEN,ICOUPL,IBETAP
1220  166  FORMAT(2X,'DENSITY: KONCEN=',I1,' ICOUPL=',I1,' IBETAP=',I1)
1221  170  CONTINUE
1222  300  CONTINUE
1223  700  CONTINUE
1224       RETURN
1225       END
1226 C
1227 C-----------------------------------------------------------------------
1228 C
1229       SUBROUTINE PRNBCG(INDEX)
1230
1231 C         PURPOSE - TO PRINT MOST OF THE RUN PARAMETERS IN A COMPACT FOR
1232 C         VARIABLES -
```

```
C                 INDEX = PARAMETER TO SPECIFY PRINTOUT OF SECONDARY
C                         VARIABLES LIKE DEPTHS (0=NO, 1=YES).  USUALLY
C                         INDEX=1 AT START OF RUN, 0 LATER.
      INCLUDE 'COMM20.FOR'
      DIMENSION TITLX(3),DAVG(NPMSIZ),NUMM(NPMSIZ),
     1 NUMN(NPMSIZ),NMBRM(MSIZE),NMBRN(NSIZE),ICELL(5),JFIELD(NSIZE)
      CHARACTER*10 TITLX
      CHARACTER*2 TITLY(3)
      CHARACTER*1 ANUM(3*NSIZE)
      DATA TITLY/'D.','  ','  '/
      DATA TITLX/'AREA*100. ','BX*100.   ','BY*100.   '/
      DATA ICELL/5*0/
C        PRINT INPUT DATA
      IF(INDEX.NE.1)RETURN
      WRITE(IO,100)
 100  FORMAT(//,1X,'II. TIME-VARIABLE INPUT',55(1H-),/1X,
     1 'A. REFERENCE DATE ')
C         ENVIRONMENTAL DATA
 110  WRITE(IO,120)IYEAR,MONTH,IDAY,IHOUR,IMIN,UT0
 120  FORMAT(1X,'STARTING DATE: IYEAR=',I4,' MONTH=',I2,' IDAY=',I2,
     1 ' IHOUR=',I4,' IMIN=',I3,'  UTC0=',F10.4)
C        PRINT WATER LEVEL DATA (TIDES)
      WRITE(IO,150)NSIGT
 150  FORMAT(/1X,'B. OCEAN WATER LEVEL DATA: NSIGT=',I2)
      IF(NSIGT.GT.0)THEN
      DO I=1,2
      WRITE(IO,180)I,YTID(I),DTID(I),(TDLEV(I,N),N=1,NSIGT)
 180  FORMAT(5X,'RECORD=',I2,F8.1,F10.4,20F10.2)
      ENDDO
      ENDIF
C        PRINT WINDS AND AIR TEMPERATURE
      WRITE(IO,170)NSIGW
 170  FORMAT(/1X,'C. WIND DATA: NSIGW=',I2)
C        PRINT RIVER FLOW
      WRITE(IO,190)NSIGR
 190  FORMAT(/1X,'D. RIVER FLOW RATE DATA: NSIGR=',I2)
      IF(NSIGR.GT.0)THEN
      DO I=1,2
      WRITE(IO,180)I,YRIV(I),DRIV(I),(QRIV(I,N),N=1,NSIGR)
      ENDDO
      ENDIF
C        PRINT OCEAN BOUNDARY SALINITY
      WRITE(IO,210)NSIGS
 210  FORMAT(/,1X,'E. OCEANIC BOUNDARY SALINITY: NSIGS=',I2)
      IF(NSIGS.GT.0)THEN
      DO I=1,2
      WRITE(IO,180)I,YSAL(I),DSAL(I),(SALOCN(I,N),N=1,NSIGS)
      ENDDO
      ENDIF
C        PRINT OCEAN BOUNDARY TEMPERATURE
      WRITE(IO,230)NSIGTO
 230  FORMAT(/,1X,'F. OCEANIC BOUNDARY TEMPERATURE: NSIGTO=',I2)
      IF(NSIGTO.GT.0)THEN
      DO I=1,2
      WRITE(IO,180)I,YOTP(I),DOTP(I),(TMPOCN(I,N),N=1,NSIGTO)
      ENDDO
      ENDIF
C        PRINT RIVER BOUNDARY TEMPERATURE
      WRITE(IO,250)NSIGRT
 250  FORMAT(/,1X,'G. RIVER BOUNDARY TEMPERATURE: NSIGRT=',I2)
      IF(NSIGRT.GT.0)THEN
      DO I=1,2
      WRITE(IO,180)I,YRVT(I),DRVT(I),(TRIV(I,N),N=1,NSIGRT)
      ENDDO
      ENDIF
C        PRINT ADDITIONAL MET DATA
      WRITE(IO,260)NSIGM
 260  FORMAT(/,1X,'H. ADDITIONAL MET DATA: NSIGM=',I2)
      IF(NSIGM.GT.0)THEN
      DO I=1,2
      WRITE(IO,180)I,YMET(I),DMET(I),(VMET(I,N),N=1,NSIGM)
      ENDDO
      ENDIF

c         BOUNDARY LOCATIONS
      IF(NUMOBC+NUMRIV.GT.0)WRITE(IO,410)
 410  FORMAT(/,1X,'BOUNDARY SPECIFICATIONS IN GEO FILE')
      IF(NUMOBC.GT.0)THEN
      DO 420 N=1,NUMOBC
 420  WRITE(IO,430)N,MB1(N),MB2(N),NB1(N),NB2(N),ITPO(N),JTPO(N),
     1 ISET1(N),ISET2(N)
 430  FORMAT(1X,'OCEAN BND. ',I2,'  MB1,2=',2I4,'  NB1,2=',2I4,
     1 ' ITPO=',I2,' JTPO=',I2,' ISET1,2=',2i4)
      ENDIF
      IF(NUMRIV.GT.0)THEN
      DO 440 N=1,NUMRIV
 440  WRITE(IO,450)N,MR1(N),MR2(N),NR1(N),NR2(N),ITPR(N),JTPR(N),
     1 ISETR(N)
 450  FORMAT(1X,'RIVER BND. ',I2,'  MR1,2=',2I4,'  NR1,2=',2I4,
     1 ' ITPR=',I2,' JTPR=',I2,' ISETR=',I2)
      ENDIF
C        CATEGORIES OF IFIELD VARIABLES
 480  DO 490 N=1,NMAX
 490  NMBRN(N)=N
      DO 492 M=1,MMAX
 492  NMBRM(M) = M
      DO 495 M=1,MMAX
      DO 495 N=1,NMAX
      IF(IFIELD(N,M).LT.10)ICELL(1)=ICELL(1)+1
      IF(IFIELD(N,M)/10.EQ.1)ICELL(2)=ICELL(2)+1
      IF(IFIELD(N,M)/10.EQ.2)ICELL(3)=ICELL(3)+1
      IF(IFIELD(N,M)/10.EQ.KOCNBC)ICELL(4)=ICELL(4)+1
      IF(IFIELD(N,M)/10.EQ.KOCNBC+1)ICELL(5)=ICELL(5)+1
 495  CONTINUE
      ISUM=0
      DO 496 I=1,5
 496  ISUM=ISUM+ICELL(I)
      JSUM=NMAX*MMAX
C        PRINT IFIELD
      KP1=KOCNBC+1
      WRITE(IO,500)KOCNBC,KP1,BSNANG,BSNLAT,BSNLON,DL,MCOR,NCOR
 500  FORMAT(//,1X,'III. GEOGRAPHY DATA',60(1H-),//,
     1 1X,'A. IFIELD CELL CODES:',/,4X,
     2' LAND=0  TRIANGULAR=10  WATER=20  OCEAN BND=',I1,'0  RIVER BND=',
     3 I1,'0',/,1X,'   WATER & NO X-FLOW=21',
     4 4X,' WATER & NO Y-FLOW=22    WATER & NO X- OR Y-FLOW=23',/,
     5 1X,'  BSNANG=',F8.3,' BSNLAT=',F8.3,' BSNLON=',F8.3,' DL=',
     6 F9.2,' MCOR=',I2,' NCOR=',I2)
      WRITE(IO,510)(ICELL(J),J=1,5),ISUM,JSUM
 510  FORMAT(/,1X,'CELL COUNTS: LAND=',I6,/,2X,'WATER:TRIANGULAR=',I6,/,
     1 6X,'WATER:SQUARE=',I6,/,9X,'OCEAN BND=',I6,/,9X,'RIVER BND=',I6,
     2 /,10X,'CELL SUM=',I6,'  VS. NMAX*MMAX=',I6)
C
C        PRINT DEPTHS
 530  NPERL=24
      KMAX=1+(NMAX-1)/NPERL
      WRITE(IO,531)
 531  FORMAT(/,1X,'C. DEPTHS (M) AT MSL')
      DO 563 K=1,KMAX
      N1=1+(K-1)*NPERL
      N2=MIN0(NMAX,N1+NPERL-1)
      WRITE(IO,532)(NMBRN(N),N=N1,N2)
 532  FORMAT(2X,' M N=',I2,30I3)
      DO 550 M=1,MMAX
      DO 540 N=N1,N2
      NUMN(N)=-1
 540  IF(IFIELD(N,M).GT.0)NUMN(N)=D(N,M)
      WRITE(IO,560)M,(NUMN(N),N=N1,N2)
 560  FORMAT(1X,I3,2X,30I3)
 550  CONTINUE
 563  CONTINUE

C        COMPUTE AVERAGE DEPTHS
      DO 570 M=1,MMAX
      NUMN(M)=M
      NN=0
      SUM=0.
      DO 565 N=1,NMAX
      IF(D(N,M).LT.E)GOTO 565
      NN=NN+1
      SUM=SUM+D(N,M)
 565  CONTINUE
 570  DAVG(M)=SUM/(E+FLOAT(NN))
      WRITE(IO,580)
 580  FORMAT(/,1X,'MEAN OF NON-ZERO DEPTHS')
      NPL=5
      KMAX=1+(MMAX-1)/NPL
      DO 600 K=1,KMAX
      M1=1+(K-1)*NPL
      M2=MIN0(MMAX,M1+NPL-1)
 595  WRITE(IO,591)(NUMN(M),DAVG(M),M=M1,M2)
c591  FORMAT(1X,4(' ','M=',I3,' D=',F8.2,' '))
 591  FORMAT(1X,'M,D=',5(I3,F8.2,2x))
 600  CONTINUE

C        VARIABLE WIDTHS
      IF(NUMBXY.LE.0)GOTO 660
      N3MAX=3*NMAX
      DO 650 J=1,3
      WRITE(IO,610)TITLY(J),TITLX(J)
 610  FORMAT(/,1X,A2,' VARIABLE-WIDTH PARAMETERS: ',A10)
      NPL=25          ! number per line
      KMAX=1+(NMAX-1)/NPL
      DO 640 K=1,KMAX
      N1=1+NPL*(K-1)
      N2=MIN0(NMAX,N1+NPL-1)
      WRITE(IO,612)(NMBRN(N),N=N1,N2)
 612  FORMAT(4x,40I3)
      DO 630 M=1,MMAX
      DO 620 N=N1,N2
      IF(J.EQ.1)F1=AREA(N,M)
      IF(J.EQ.2)F1=BX(N,M)
      IF(J.EQ.3)F1=BY(N,M)
      JFIELD(N)=IFIELD(N,M)
 620  NUMN(N)=F1*100.
      CALL PRNCHR(3,NUMN,JFIELD,ANUM,NMAX)
      N1A=1+3*(N1-1)
      N2A=MIN0(3*NMAX,N1A-1+3*NPL)
      WRITE(IO,635)M,(ANUM(N),N=N1A,N2A)
 635  FORMAT(1X,I3,120A1,3(/5X,120A1))
 630  CONTINUE                ! end mmax
 640  CONTINUE                ! end k
 650  CONTINUE                ! end j
 660  CONTINUE
C        PRINT FLAGS
      DO 670 N=1,NSIZE
 670  NUMN(N)=N
C        WRITE OUT THE TAGS
      NX=MAX0(1,NCOL,NROW)
      WRITE(IO,675)
 675  FORMAT(/,1X,'E. ROW/COLUMN FLAGS:',/,6X,'B.C. FOR IL/IR: 0=WATER',
     1 ' LEVEL,  1=FLOWRATE,  2=ZERO FLOW',/,12X,2('ICOL',14X,'IROW'
c    2 ,18X),/,2X,2(' I',(4X,'N MA MB IL IR',4X,' M NA NB IL IR',3X)))
     2 ,18X),/,2X,2(' I',(4X,'N  MA  MB L R',4X,' M  NA  NB L R',3X)))
      NXM=1+(NX-1)/2
      DO 680 N=1,NXM
      M=N+NXM
 680  WRITE(IO,690)N,(ICOL(K,N),K=1,5),(IROW(K,N),K=1,5),M,
     1 (ICOL(K,M),K=1,5),(IROW(K,M),K=1,5)
 690  FORMAT(1X,2(I3,':',3I4,2I2,2X,3I4,2I2,2X))
C        PRINT OUT NEW IFIELD (WITH BARRIERS)
      NPL=30          ! number per line
      KMAX=1+(NMAX-1)/NPL
      DO 730 K=1,KMAX
      N1=1+NPL*(K-1)
      N2=MIN0(NMAX,N1+NPL-1)
      WRITE(IO,692)(NUMN(I),I=N1,N2)
 692  FORMAT(/,1X,'F. MODIFIED IFIELD',/,1X,'  M  NA  NB  ',40I2,
     1        3(/10X,40I2))
      DO 700 M=1,MMAX
      NA=NAB(M)/1000
      NB=MOD(NAB(M),1000)
 700  WRITE(IO,710)M,NA,NB,(IFIELD(I,M),I=N1,N2)
 710  FORMAT(1X,I3,2I4,2X,40I2,3(/14X,40I2))
 730  CONTINUE

      DO 780 K=1,KMAX
      N1=1+NPL*(K-1)
      N2=MIN0(NMAX,N1+NPL-1)
      WRITE(IO,750)(NUMN(I),I=N1,N2)
 750  FORMAT(/,1X,'MFLUX',/,6X,40I2)
      DO 760 M=1,MMAX
 760  WRITE(IO,770)M,(MFLUX(I,M),I=N1,N2)
 770  FORMAT(1X,I3,2X,40I2)
 780  CONTINUE

      DO 820 K=1,KMAX
      N1=1+NPL*(K-1)
      N2=MIN0(NMAX,N1+NPL-1)
      WRITE(IO,800)(NUMN(I),I=N1,N2)
 800  FORMAT(/,1X,'NFLUX',/,6X,40I2)
      DO 810 M=1,MMAX
 810  WRITE(IO,770)M,(NFLUX(I,M),I=N1,N2)
 820  CONTINUE
      RETURN
      END
C
C-----------------------------------------------------------------------
C
      SUBROUTINE PSLICE
C        JANUARY 1985   K. W. HESS   MEAD   VAX 11/750
C        PURPOSE - PRINT ALL CONCENTRATIONS OVER DEPTH AT ALL GRID CELLS
```

```
C                   ALONG A SLICE OF THE DOMAIN.  UP TO
C                   5 SLICES ALLOWED, EACH WITH UP TO 10 POINTS.
C        VARIABLES -
C              ISLICE = NO. OF SLICES
C               ITYPE = TYPE OF VARIABLE
C           JSLICE(I) = NO. OF POINTS IN I-TH SLICE
C         MSLICE(I,J) = J-TH VALUE OF THE M-GRID POINT ON THE I-TH SLICE
      INCLUDE 'COMM20.FOR'
      DIMENSION NO(NM2SIZ),MO(NM2SIZ),NDAT(LSIZE,NM2SIZ),II(NM2SIZ),
     1    PSE(NM2SIZ),DP(NM2SIZ),F(ISIZE,NM2SIZ),IITYPE(8)
      DATA IITYPE/4,5,6, 9,10, 22,15,16/ ! UT,VT,W, S,T, AH3,AV,DV
      CHARACTER*5 ANUM(NM2SIZ),BNUM(NM2SIZ)
      DO 100 N=1,NM2SIZ
      II(N)=N
      ANUM(N)='====='
  100 BNUM(N)='-----'
C         LOOP THRU DATA
      IF(ISLICE.LE.0)RETURN
C        LOOP THRU THE SLICES
      DO 300 IS=1,ISLICE
C        CONSTRUCT THE SLICE
      K=0
      DO 130 J=1,JSLICE(IS)-1
      NA=NSLICE(J,IS)
      MA=MSLICE(J,IS)
      NB=NSLICE(J+1,IS)
      MB=MSLICE(J+1,IS)
C        GET DIRECTION (INCREASING OR DECREASING)
      MDIR=ISIGN(1,MB-MA)
      NDIR=ISIGN(1,NB-NA)
      IF(NB.EQ.NA)NDIR=0
      IF(MB.EQ.MA)MDIR=0
C        LINE:  save m, n, and depth
      NN=NA-NDIR
      MM=MA-MDIR
  110 MM=MM+MDIR
      NN=NN+NDIR
      IF(K.GT.1.AND.(MM.EQ.MO(K).AND.NN.EQ.NO(K)))GOTO 110
      K=K+1
      DP(K)=D(NN,MM)
      PSE(K)=SE(NN,MM)
      MO(K)=MM
      NO(K)=NN
      IF(MM.EQ.MB.AND.NN.EQ.NB)GOTO 130
      GOTO 110
  130 CONTINUE
      KMAX=K
C        LOOP THRU THE VARIABLES
      DO 270 IT=1,8
      LEVS=LBOT
      IF(IITYPE(IT).EQ.6)LEVS=LAYRS
      IF(IITYPE(IT).GE.15.AND.IITYPE(IT).LE.17)LEVS=LAYRS
      FMAX=0.
      DO 140 L=1,LEVS
      DO 140 K=1,KMAX
      F(L,K)=SELECT(IITYPE(IT),L,NO(K),MO(K))
  140 FMAX=AMAX1(ABS(F(L,K)),FMAX)
c        scale
      I1=0
      IF(FMAX.GT.0)I1=INT(ALOG10(FMAX)+10.)-13
      SCL=10.**I1
      DO 145 L=1,LEVS
      DO 145 K=1,KMAX
  145 NDAT(L,K)=NINT(F(L,K)/SCL)
c        loop thru sets
      KPERL=14
      KSET=(KMAX-1)/KPERL+1
      DO KS=1,KSET
C        WRITE OUT THE HEADER LINE
      IF(KS.EQ.1)WRITE(IO,150)PTITLE(IITYPE(IT)),SCL,UT,FMAX
  150 FORMAT(/,1X,'SECTION : ',A10,' DIVIDED BY ',1PE9.3,'   UT=',
     1 0PF10.4,'  FMAX=',E10.4)
      K1=1+KPERL*(KS-1)
      K2=MIN0(KMAX,K1+KPERL-1)
      WRITE(IO,152)(II(K),K=K1,K2 )
  152 FORMAT(4X,'K=',14I5)
      WRITE(IO,160)(NO(K),K=K1,K2 )
  160 FORMAT(4X,'N=',14I5)
      WRITE(IO,170)(MO(K),K=K1,K2)
  170 FORMAT(4X,'M=',14I5)
c        depths
      WRITE(IO,210)(DP(K),K=K1,K2)
  210 FORMAT(2X,'  D=',14F5.1)
      WRITE(IO,220)(PSE(K),K=K1,K2)
  220 FORMAT(2X,' SE=',14F5.2)
      WRITE(IO,240)(BNUM(K),K=K1,K2)
  240 FORMAT(6X,14A5)
C        RUN DOWN THE COLUMN
      DO 250 L=1,LEVS
  250 WRITE(IO,260)L,(NDAT(L,K),K=K1,K2)
  260 FORMAT(1X,'L=',I2,1X,14I5)
      WRITE(IO,265)ANUM(1),(ANUM(K),K=K1,K2)
  265 FORMAT(X,15A5)
      ENDDO          ! end set
  270 CONTINUE       ! end type
  300 CONTINUE       ! end slice
      RETURN
      END
C
C-----------------------------------------------------------------
C
      SUBROUTINE PGRAPH
C        OCTOBER 1984   K. HESS   MEAD   VAX 11/750
C        PURPOSE - TO SAVE VARIABLES FOR LATER GRAPHING
C        VARIABLES -
C              IO1,IO2 = CHANNEL NUMBERS FOR OUTPUT (20,21).
C                        (SET IN SUB. INITS)
      INCLUDE 'COMM20.FOR'
      DIMENSION XGR(NDGPH),NUM(NDGPH)
      DATA PTITLE/
     1 'SE        ','UE        ','VE        ','Utotal    ','Vtotal    ',
     2 'W (m/s)   ','TSX*1.E+7 ','TSY*1.E+7 ','S (PPT)   ','T (C)     ',
     3 'AH/H      ','THETA1    ','THETA2    ','THETA3    ','AV        ',
     4 'DV        ','RI        ','WX        ','WY        ','UHOLD/H   ',
     5 'VHOLD/H   ','AH3/H     ','          ','          ','          '/
C        CHECK FOR NUMBER OF GRAPHING VARIABLES
      IF(IGPH.LE.0)RETURN
C        CHECK FOR WRITE:
      IF(.NOT.(NSTI.EQ.0.OR.NSTI.EQ.NSTIMX.OR.NSTI.EQ.NSTGPH*(NSTI/
     1 NSTGPH)))GOTO 210
C        STORE PRESENT VALUES IN ARRAY "XGR"
      DO 110 I=1,IGPH
      IF(I.GT.NDGPH)GOTO 110
      NUM(I)=I
      N=NGPH(I)
      M=MGPH(I)
      L=LGPH(I)
      XGR(I)=SELECT(ITYP(I),L,N,M)
  110 CONTINUE
C        LOOP THRU VARIABLES
      NUMPLN=IGPH
      KMAX=1+(IGPH-1)/NUMPLN
      DO 200 K=1,KMAX
      J1=1+NUMPLN*(K-1)
      J2=MIN0(J1+NUMPLN-1,IGPH)
C         WRITE HEADER: IGXX=FORMAT,  IV=INTVEL, NKOLS=NO. COLUMNS HERE
      IF(NSTI.GT.0.OR.IGPHOP.EQ.0)GOTO 125
      IGXX=3
      NKOLS=1+J2-J1
      WRITE(LUGRF,112)CTITLE,IGPH,NSTIMX,NSTGPH,DTI,YEAR
  112 FORMAT(8A10,/,1X,3I7,F9.3,2F9.3)
      DO 115 J=J1,J2
  115 WRITE(LUGRF,120)J,PTITLE(ITYP(J)),LGPH(J),MGPH(J),NGPH(J)
  120 FORMAT(2X,'COLUMN ',I3,' HAS ',A10,6H AT L=,I2,3H M=,I3,3H N=,I3)
      WRITE(LUGRF,124)(NUM(I),I=J1,J2)
  124 FORMAT(4X,'YEAR    UT',40I11)
C        PRINT THE VALUES (UP TO 40)
  125 WRITE(LUGRF,190)YEAR,UT,(XGR(J),J=J1,J2)
  190 FORMAT(1X,F6.0,F9.4,40(x,F10.4))
C        WRITE NUMBERS AT END
  200 IF(NST.EQ.NSTMAX.AND.IGPHOP.EQ.1)WRITE(LUGRF,124)(NUM(I),
     1 I=J1,J2)
  210 RETURN
      END
C
C-----------------------------------------------------------------
C
      FUNCTION SELECT(ITYPE,L,N,M)
C        SELECT VARIABLE BASED ON THE GRAPHING TABLE VALUES
c           IGPH ranges from 1 to 21
      INCLUDE 'COMM20.FOR'
      SELECT=0.0
      MP=MIN0(M+1,MMAX)
      NP=MIN0(N+1,NMAX)
      GOTO(100,110,120,130,140,150,160,170,180,190,200,210,
     1 220,230,240,250,260,270,280,290,300,310),ITYPE
      GOTO 400
  100 SELECT=SE(N,M)                ! 1
      GOTO 400
  110 SELECT=UE(N,M)
      GOTO 400
  120 SELECT=VE(N,M)                ! 3
      GOTO 400
  130 SELECT=UE(N,M)+U(L,N,M)
      GOTO 400
  140 SELECT=VE(N,M)+V(L,N,M)       ! 5
      GOTO 400
  150 SELECT=W(L,N,M)
      GOTO 400
  160 SELECT=TSX(N,M)*1.E+7         ! 7
      GOTO 400
  170 SELECT=TSY(N,M)*1.E+7
      GOTO 400
  180 SELECT=S(L,N,M)
      GOTO 400
  190 SELECT=T(L,N,M)               ! 10
      GOTO 400
  200 SELECT=AH(N,M)/(D(N,M)+SE(N,M)+E)
      GOTO 400
  210 SELECT=THETA1(N,M)            ! 12
      GOTO 400
  220 SELECT=THETA2(N,M)
      GOTO 400
  230 SELECT=THETA3(N,M)
      GOTO 400
  240 SELECT=AV(L,N,M)*1.E+4             ! 15
      GOTO 400
  250 SELECT=DV(L,N,M)*1.E+4
      GOTO 400
  260 SELECT=RI(L,N,M)
      GOTO 400
  270 SELECT=WX(N,M)                     ! 18
      GOTO 400
  280 SELECT=WY(N,M)
      GOTO 400
  290 SELECT=UHOLD(N,M)/(D(N,M)+SE(N,M)+D(N,MP)+SE(N,MP))   ! 20
      GOTO 400
  300 SELECT=VHOLD(N,M)/(D(N,M)+SE(N,M)+D(NP,M)+SE(NP,M))   ! 21
      GOTO 400
  310 SELECT=AH3(L,N,M)/(D(N,M)+SE(N,M)+E)                  ! 22
  400 CONTINUE
      RETURN
      END
C=================================================================
C      MECCA FILE : EXMODE.FOR
C-----------------------------------------------------------------
C
      SUBROUTINE EXMODE
C        JANUARY 1986   K.W. HESS   MEAD   VAX 11/750
C        PURPOSE - TO COMPUTE EXTERNAL-MODE FLOWRATES AND WATER LEVELS
C                  FROM REVISED EQUATIONS FOR VARIABLE GRID WIDTH (TO
C                  MODEL NARROW RIVER WIDTHS).
      INCLUDE 'COMM20.FOR'
c        UPDATE THETA FUNCTIONS
      CALL THETAS
C        SET THE BOUNDARY CONDITIONS
      CALL BNDRY1
C        UPDATE HORIZONTAL VISCOSITY COEFFICIENTS
      CALL HORVIS
C        STORE PREVIOUS WATER LEVELS FOR THE SALINITY AND TEMP. CALCS.
      IF(NSTE.GT.1)GOTO 150
      DO 130 N=1,NMAX
      DO 130 M=1,MMAX
      UHOLD(N,M)=UH(N,M)
      VHOLD(N,M)=VH(N,M)
  130 SOLD(N,M)=SE(N,M)
  150 CONTINUE
C        COMPUTE VELOCITIES
      CALL UHVH
      RETURN
      END
C
C-----------------------------------------------------------------
C
      SUBROUTINE BNDRY1
C        OCTOBER 1984   K. W. HESS   MEAD   VAX11/750
C        PURPOSE - TO SET THE EXTERNAL-MODE OPEN BOUNDARY WATER LEVEL OR
C                  FLOWRATE CONDITIONS.
C        VARIABLES -
C                 VAL = TIDAL ELEVATION/FLOWRATE AT ENDS OF OCEAN BOUNDARY
C                  FT = TIME PAST PREVIOUS HI/LO (HR)
C                  IS = GRID INCREMENT FOR RADIATION TO SET VELOCITY AT
```

```
C                         OUTSIDE EQUAL TO VELOCITY IN INTERIOR.
C                  ITPO = DIRECTION OF OUTFLOW: 1=X, -1=-X, 2=Y, -2=-Y
C                  JTPO = TYPE OF OCEAN BOUNDARY CONDITION
C                          1 : WATER LEVEL SPECIFICATION
C                          2 : TRANSPORT OUTFLOW
C                          3 : ORLANSKI RADIATION OUTFLOW (REQUIRES WL)
C                          4 : REIMANN INVARIENT RADIATION OUTFLOW (REQUIRES
C                  ITPR = DIRECTION OF RIVER INFLOW: 1=X, -1=-X, 2=Y, -2=-Y
C                  JTPR = RIVERINE CONDITION: 1=FLUME, 2=WATER FALLS
C                     J = GRID INCREMENT FOR TIDES TO SET VELOCITY AT
C                         OUTSIDE EQUAL TO VELOCITY IN INTERIOR.
C                NUMOBC = NUMBER OF TIDAL BOUNDARIES
C                  QRIV = RIVER FLOWRATE (M**3/S)
      INCLUDE 'COMM20.FOR'
      DIMENSION FINAL(NDTID2),QRATE(NDRIV2)
      C1=DTE/DL
      ITEST=IPRNT1
      IF(NSTI.GT.10.AND.NSTE.GT.1)ITEST=0
      IF(ITEST.GT.0)WRITE(ISCR,100)UT,NSTI,NSTE,NUMOBC,NUMRIV
  100 FORMAT(/,X,'BNDRY1 : UT=',F10.4,' NSTI=',I6,' NSTE=',I2,
     1 ' NUMOBC=',i2,' NUMRIV=',I2)
      RAMPT=AMIN1(1.0,CUMDAY)
      RAMPR=AMIN1(1.0,CUMDAY)
      IF(NUMOBC.LE.0)GOTO 220
C        LOOP THRU OCEANIC BOUNDARIES
      DO 200 IB=1,NUMOBC
C        FIND THE LATEST VALUES FROM INPUT DATA
      CALL RR(YT,ISCR,LUTID,IENDTD,DTID,YTID,NSIGT,NDTID2,TDLEV,FINAL)
      F1=ISIGN(1,ITPO(IB))
      IUH=-(ISIGN(1,ITPO(IB))+1)/2
      ISE=-ISIGN(1,ITPO(IB))
      IDIR=IABS(ITPO(IB))
      IF(ITEST.GT.0)WRITE(ISCR,110)IB,F1,ISE,IUH,IDIR,JTPO(IB),FINAL(IB)
  110 FORMAT(X,'IB=',I2,' F1,ISE,IUH,IDIR,JTPO=',F4.1,4I3,
     1 '  VAL=',E12.4)
C        RUN ACROSS BOUNDARY AND SET CONDITIONS
      KMAX=IABS(MB1(IB)-MB2(IB))+IABS(NB1(IB)-NB2(IB))
      K=0
      DO 200 N=NB1(IB),NB2(IB)
      DO 200 M=MB1(IB),MB2(IB)
      K=K+1
      EL=RAMPT*FINAL(ISET1(IB))
      IF(KMAX.GT.0)EL=RAMPT*(FLOAT(K-1)*FINAL(ISET2(IB))+
     1 FLOAT(KMAX+1-K)*FINAL(ISET1(IB)))/FLOAT(KMAX)
      GOTO(120,130,140,150),JTPO(IB)
c        1.SIMPLE WATER LEVEL
  120 SEPP(N,M)=EL
      SEP(N,M)=.5*(SE(N,M)+SEPP(N,M))
      GOTO 190
C        2.OUTWARD TRANSPORT
  130 IF(IABS(ITPO(IB)).EQ.1)THEN
      UHP(N,M+IUH)=F1*EL
      SEPP(N,M)=SE(N,M+ISE)
      ELSE
      VHP(N+IUH,M)=F1*EL
      SEPP(N,M)=SE(N+ISE,M)
      ENDIF
      SEP(N,M)=.5*(SE(N,M)+SEPP(N,M))
      GOTO 190
c        3.RADIATION CONDITION, ORLANSKI
  140 IF(IABS(ITPO(IB)).EQ.2)GOTO 145
      DELSE=SE(N,M)-SE(N,M+ISE)
      IF(D(N,M+2*ISE).GT.0.)DELSE=1.5*SE(N,M)-2.*SE(N,M+ISE)
     1 +.5*SE(N,M+2*ISE)
      SEPP(N,M)=SE(N,M)-C1*SQRT(E+AG*.5*(D(N,M)+D(N,M+ISE)
     1  +SE(N,M)+SE(N,M+ISE)))*DELSE
      SEP(N,M)=.5*(SE(N,M)+SEPP(N,M))
      GOTO 190
  145 DELSE=SE(N,M)-SE(N+ISE,M)
      IF(D(N+2*ISE,M).GT.0.)DELSE=1.5*SE(N,M)-2.*SE(N+ISE,M)
     1 +.5*SE(N+2*ISE,M)
      SEPP(N,M)=SE(N,M)-C1*SQRT(E+AG*.5*(D(N,M)+D(N+ISE,M)
     1  +SE(N,M)+SE(N+ISE,M)))*DELSE
      SEP(N,M)=.5*(SE(N,M)+SEPP(N,M))
      GOTO 190
c        4.RADIATION CONDITION, RIEMANN INVARIENT
  150 IF(IABS(ITPO(IB)).EQ.2)GOTO 155
      SEPP(N,M)=EL+F1*UH(N,M+IUH)/SQRT(E+AG*.5*(D(N,M)+D(N,M+ISE)
     1  +SE(N,M)+SE(N,M+ISE)))
      SEP(N,M)=.5*(SE(N,M)+SEPP(N,M))
      GOTO 190
C        Y-DIRECTION
  155 SEPP(N,M)=EL+F1*VH(N+IUH,M)/SQRT(E+AG*.5*(D(N,M)+D(N+ISE,M)
     1  +SE(N,M)+SE(N+ISE,M)))
      SEP(N,M)=.5*(SE(N,M)+SEPP(N,M))
  190 CONTINUE
      IF(ITEST.GT.0)WRITE(ISCR,210)N,M,EL,SEPP(N,M)
  210 FORMAT(3X,'N,M=',2I4,' EL=',F7.4,' SEPP=',F7.4)
  200 CONTINUE
C
C        RIVER FLOW BOUNDARIES
  220 IF(NUMRIV.EQ.0)RETURN
      IF(NSTE.EQ.1.AND.IPRNT1.GT.0)WRITE(ISCR,221)NSTI,NSTE,RAMPR
  221 FORMAT(1X,'BNDRY1: RIVER BOUNDARIES AT NSTI=',I6,' NSTE=',I6,
     1 ' RAMPR=',f4.2)
      CALL RR(YT,ISCR,LURIV,IENDRV,DRIV,YRIV,NSIGR,NDRIV2,QRIV,QRATE)
      DO N=1,NSIGR
      RATE(N)=QRATE(ISETR(N))*RAMPR
      IF(NSTE.EQ.1.AND.IPRNT1.GT.0)WRITE(ISCR,225)N,ITPR(N),JTPR(N),
     1 ISETR(N),RATE(N)
  225 FORMAT(1X,'NR=',I2,' ITPR,JTPR=',2i2,' ISETR=',I2,
     1 ' RATE x RAMPR (m**3/s)=',F12.3)
      ENDDO
      DO 350 NR=1,NSIGR
      IS=0
      IF(ITPR(NR).LT.0)IS=-1
      ISS=1+2*IS
      F1=FLOAT(ISS)/DL
      DO 350 M=MR1(NR),MR2(NR)
      DO 350 N=NR1(NR),NR2(NR)
      IF(JTPR(NR).EQ.1)GOTO 330
C        WATER FALLS CONDITION
      SE(N,M)=SE(N,M)+DTE*RATE(NR)/(AREA(N,M)*DL*DL)
      F2=DTE*RATE(NR)/(AREA(N,M)*DL*DL)
      IF(NSTE.EQ.1.AND.IPRNT1.GT.0)WRITE(ISCR,*)
     1 '  WATER FALLS AT N,M=',N,M,' DEL=',F2
      GOTO 350
  330 IF(IABS(ITPR(NR)).EQ.2)GOTO 340
C        INPUT FLOW, X-DIRECTION
      IBARR=MOD(IFIELD(N,M+IS),10)
      IF(IBARR.EQ.1.OR.IBARR.EQ.3)GOTO 350
      IF(NSTE.GT.1)UH(N,M+IS)=UHP(N,M+IS)
      UHP(N,M+IS)=F1*RATE(NR)/BX(N,M+IS)
      SEPP(N,M)=SE(N,M+ISS)
      SE(N,M)=SE(N,M+ISS)
      GOTO 350
C        INPUT FLOW, Y-DIRECTION
  340 IBARR=MOD(IFIELD(N+IS,M),10)
      IF(IBARR.EQ.2.OR.IBARR.EQ.3)GOTO 350
      IF(NSTE.GT.1)VH(N+IS,M)=VHP(N+IS,M)
      VHP(N+IS,M)=F1*RATE(NR)/BY(N+IS,M)
      SEPP(N,M)=SE(N+ISS,M)
      SE(N,M)=SE(N+ISS,M)
  350 CONTINUE
  360 RETURN
      END
C
C-----------------------------------------------------------------------
C
      SUBROUTINE HORVIS
C        APRIL 1986   K. HESS   MEAD   VAX-11/750   (REV 9/87)
C        PURPOSE - TO UPDATE THE HORIZONTAL EDDY VISCOSITY
C        VARIABLES -
C                AH(,) = ARRAY TO STORE PRODUCT OF HORIZONTAL
C                        VISCOSITY AND DEPTH, AT GRID CENTER
C                        AH=AH0+CAH*DL*SQRTU2(U,X)**2+2(V,Y)**2+(U,Y+V,X
C                  AH0 = BACKGROUND VISCOSITY
C                  CAH = FACTOR FOR VISCOSITY
      INCLUDE 'COMM20.FOR'
      DIMENSION UL(LSIZE,NSIZE,MSIZE),VL(LSIZE,NSIZE,MSIZE)
      DATA ISMAG,ALFA/2, 1./
c        skip if necessary
      IF(IHVISC.LE.0.OR.MOD(NSTET,IHVISC).NE.0)GOTO 180
c        save 3-d velocity field
      DO M=1,MMAX
      DO N=1,NMAX
      DO L=1,LBOT
      UL(L,N,M)=UE(N,M)+ALFA*U(L,N,M)
      VL(L,N,M)=VE(N,M)+ALFA*V(L,N,M)
      ENDDO
      ENDDO
      ENDDO
C        LOOP OVER THE INTERIOR CELLS
      KOCN=10*(KOCNBC-1)
      DO 120 M=1,MMAX
      NA=NAB(M)/1000
      NB=MOD(NAB(M),1000)
      IF(NA.GT.NB)GOTO 120
      MM=MAX0(M-1,1)
      MP=MIN0(M+1,MMAX)
      DO 110 N=NA,NB
      IF(IFIELD(N,M).LT.10.OR.IFIELD(N,M).GE.KOCN)GOTO 110
      NM=MAX0(N-1,1)
      NP=MIN0(N+1,NMAX)
      H=D(N,M)+SE(N,M)
      AH1=0.
C        INTERIOR CELLS
      DO 100 L=1,LBOT
      IF(INTER.EQ.0)GOTO 90
      IF(ISMAG.EQ.1)THEN
      DUDY=.25*((UL(L,NP,M)+UL(L,N,M))*AMAX0(NFLUX(N,M),NFLUX(N,MP))
     1      -(UL(L,N,M)+UL(L,NM,M))*AMAX0(NFLUX(NM,M),NFLUX(NM,MP))
     2      +(UL(L,NP,MM)+UL(L,N,MM))*AMAX0(NFLUX(N,MM),NFLUX(N,M))
     3      -(UL(L,N,MM)+UL(L,NM,MM))*AMAX0(NFLUX(NM,MM),NFLUX(NM,M)))
      DVDX=.25*((VL(L,N,M)+VL(L,N,MP))*AMAX0(MFLUX(N,M),MFLUX(NP,M))
     1      -(VL(L,N,M)+VL(L,NM,MM))*AMAX0(MFLUX(N,MM),MFLUX(NP,MM))
     2      +(VL(L,NM,MP)+VL(L,NM,M))*AMAX0(MFLUX(N,M),MFLUX(NM,M))
     3      -(VL(L,NM,M)+VL(L,NM,MM))*AMAX0(MFLUX(N,MM),MFLUX(NM,MM)))
      ELSE
      DUDY=.25*(ABS(UL(L,NP,M) -UL(L,N,M)) +ABS(UL(L,N,M) -UL(L,NM,M))
     1        +ABS(UL(L,NP,MM)-UL(L,N,MM))+ABS(UL(L,N,MM)-UL(L,NM,MM)))
      DVDX=.25*(ABS(VL(L,N,M)  -VL(L,N,MP))+ABS(VL(L,N,M) -VL(L,N,MM))
     1        +ABS(VL(L,NM,MP)-VL(L,NM,M))+ABS(VL(L,NM,M)-VL(L,NM,MM)))
      ENDIF
      ARG=2.*(((UL(L,N,M)-UL(L,N,MM)))**2+
     1 ((VL(L,N,M)-VL(L,NM,M)))**2)+(DUDY+DVDX)**2
C        UPDATED VALUE
   90 AMM=AH0+CAH*DL*SQRT(ARG)
      IF(AH3(L,N,M).EQ.0.0)AH3(L,N,M)=AMM*H
      IF(AH3(L,N,M).GT.0.0)AH3(L,N,M)=SQRT(AH3(L,N,M)*AMM*H)
  100 AH1=AH1+CI(L)*AH3(L,N,M)
      AH(N,M)=AH1
  110 CONTINUE
  120 CONTINUE
C        BOUNDARY CELLS
      IF(NUMOBC.LE.0)GOTO 140
      DO 130 IB=1,NUMOBC
      IDIR=IABS(ITPO(IB))
      IS=-ISIGN(1,ITPO(IB))
      DO 130 M=MB1(IB),MB2(IB)
      DO 130 N=NB1(IB),NB2(IB)
      H=D(N,M)+SE(N,M)
c        x-direction
      IF(IDIR.EQ.1)THEN
      F1=H/(D(N,M+IS)+SE(N,M+IS))
      AH(N,M)=AH(N,M+IS)*F1
      DO L=1,LBOT
      AH3(L,N,M)=AH3(L,N,M+IS)*F1
      ENDDO
      ENDIF
c        y-direction
      IF(IDIR.EQ.2)THEN
      F2=H/(D(N+IS,M)+SE(N+IS,M))
      AH(N,M)=AH(N+IS,M)*F2
      DO L=1,LBOT
      AH3(L,N,M)=AH3(L,N+IS,M)*F2
      ENDDO
      ENDIF
  130 CONTINUE
C        RIVER BOUNDARIES
  140 IF(NUMRIV.LE.0)GOTO 160
      DO 150 IB=1,NUMRIV
      IDIR=IABS(ITPR(IB))
      IS=ISIGN(1,ITPR(IB))
      DO 150 M=MR1(IB),MR2(IB)
      DO 150 N=NR1(IB),NR2(IB)
      H=D(N,M)+SE(N,M)
c        x-direction
      IF(IDIR.EQ.1)THEN
      F1=H/(D(N,M+IS)+SE(N,M+IS))
      AH(N,M)=AH(N,M+IS)*F1
      DO L=1,LBOT
      AH3(L,N,M)=AH3(L,N,M+IS)*F1
      ENDDO
      ENDIF
c        y-direction
      IF(IDIR.EQ.2)THEN
      F2=H/(D(N+IS,M)+SE(N+IS,M))
      AH(N,M)=AH(N+IS,M)*F2
      DO L=1,LBOT
      AH3(L,N,M)=AH3(L,N+IS,M)*F2
      ENDDO
```

```
      ENDIF
 150  CONTINUE
C        CORNER VALUES
 160  DO 170 M=1,MMAX
      MP=MIN0(M+1,MMAX)
      DO 170 N=1,NMAX
      NP=MIN0(N+1,NMAX)
      IF(IFIELD(N,M).LT.10)GOTO 170
      AHC(N,M)=.25*(AH(N,M)+AH(N,MP)+AH(NP,M)+AH(NP,MP))
 170  CONTINUE
 180  RETURN
      END
C
C-----------------------------------------------------------------------
C
      SUBROUTINE UHVH
C        JANUARY 1997   K.W. HESS
C        PURPOSE - TO COMPUTE EXTERNAL-MODE FLOWRATES AND WATER LEVELS
C                  FROM REVISED EQUATIONS FOR VARIABLE GRID WIDTH (TO
C                  MODEL NARROW RIVER WIDTHS).
C        VARIABLES -
C                  BX = GRID WIDTH FOR FLOW IN X DIRECTION
C                  BY = GRID WIDTH FOR FLOW IN Y DIRECTION
C             THETA1 = INTEGRAL OF (1+U/UB)**2 TIMES UE*BX
C             THETA2 = INTEGRAL OF (1+V/VB)**2 TIMES VE*BY
C             THETA3 = VERTICAL INTEGRAL OF UB*VB*(1+U/UB)*(1+V/VB)
      INCLUDE 'COMM20.FOR'
      BETAH=MAX0(0,MIN0(1,IBETAH))
      BETAA=MAX0(0,MIN0(1,IBETAA))
      CX1=.25*DTE/DL
      CX2=.5*AG*DTE/DL
      CX3=DTE/DL
      CX4=DTE/DL**2
      CX5=.5*DTE/DL
      CX6=.25*AG*DTE/DL
      CX7=1./CX1
      CX8=1./CX5
      CX9=2.*DTE/DL**2                  !   additional constant
      CX10=0.1/RHOW
      GAMMA=1.0
      IF(IBOTV.EQ.0)GAMMA=.0
      IF(IBOTV.EQ.3)GAMMA=.5
C
C        X-DIRECTION SWEEP
C
      DO 220 NO=1,NCOL
      N=ICOL(1,NC)
      MA=ICOL(2,NC)
      MB=ICOL(3,NC)
      ILFT=ICOL(4,NC)
      IRGT=ICOL(5,NC)
      MAM=MA-1
      NM=MAX0(N-1,1)
      NP=MIN0(N+1,NMAX)
C        SWEEP DOWN THE COLUMN
      DO 200 M=MAM,MB
      MM=MAX0(M-1,1)
      MP=MIN0(M+1,MMAX)
      MPP=MIN0(M+2,MMAX)
      HS=D(N,M)+BETAH*SE(N,M)+E
      HP=D(N,MP)+BETAH*SE(N,MP)+E
      HM=D(N,MM)+BETAH*SE(N,MM)+E
      HPP=D(N,MPP)+BETAH*SE(N,MPP)+E
      HB=.5*(HS+HP)
      AREAP=AREA(N,M)
      HH=CX2*(HS+HP)
C        TOTAL STRESS FORMULATION
      FBAR=.5*(PHI(N,M)+PHI(N,MP))
      EDGE=AMIN1(FEDGE(N,M),FEDGE(N,MP))
      XDT=DTE*(EDGE*(.5*(TSX(N,M)+TSX(N,MP))-CX10*HB*DPADX-HB*
     1 GSTARX(N,M))-FBAR*(GAMMA*U(LBOT,N,M)+(1.-GAMMA)*U(LBOT-1,N,M)))
C        CHANNEL:    NO:BETAC=0     YES:BETAC=1
      BETAC=1-IFIX(BX(N,M))
      DTFNM=DTE*(FBAR/HB+BETAC*THETSU(N,M))
C        LOWER END BOUNDARY CONDITIONS
      IF(M.GT.MAM)GOTO 160
      AREAP=AREA(N,MP)
      DMP=AREAP*SE(N,MP)-CX1*(BX(N,MP)*UH(N,MP)-BX(N,M)*UH(N,M)
     1 +2.*(BY(N,MP)*VH(N,MP)-BY(NM,MP)*VH(NM,MP)))
C         WATER LEVEL CONDITION
      IF(ILFT.GT.0)GOTO 150
      DENOM=1./(1.+DTFNM)
      FA(M)=(UH(N,M)+XDT+HH*SEP(N,M))*DENOM
      FB(M)=HH*DENOM
      GOTO 200
C        FLOWRATE CONDITION
 150  FA(M)=UHP(N,M)
      FB(M)=0.0
      GOTO 200
C        INTERIOR COMPUTATIONAL GRIDS: MASS RECURSION
 160  AREAX=AREAP
      DENOM=1./(AREAX+CX1*BX(N,MM)*FB(MM))
      GA(M)=(DMP+CX1*BX(N,MM)*FA(MM))*DENOM
      GB(M)=CX1*BX(N,M)*DENOM
C        CHECK FOR UPPER BOUNDARY (M=MB)
      IF(M.EQ.MB)GOTO 180
C        START COMPUTING THE MOMENTUM RECURSION ARRAYS
      VB=(VH(N,M)+VH(N,MP)+VH(NM,M)+VH(NM,MP))/(FLOAT(NFLUX(N,M)+
     1  NFLUX(N,MP)+NFLUX(NM,M)+NFLUX(NM,MP))+E)
      FCOR=EDGE*(FCOR0+DFDM*FLOAT(M-MCOR)+DFDN*FLOAT(N-NCOR))
      AREAP=AREA(N,MP)
      DMP=AREAP*SE(N,MP)-CX1*(BX(N,MP)*UH(N,MP)-BX(N,M)*UH(N,M)
     1 +2.*(BY(N,MP)*VH(N,MP)-BY(NM,MP)*VH(NM,MP)))
      BXI=1.0/BX(N,M)
      BP=CX9*(1.+BX(N,MP)*BXI)*AH(N,MP)
      BM=CX9*(1.+BX(N,MM)*BXI)*AH(N,M)
C        NON-LINEAR TERMS
      AUV=BETAA*CX3*(THETA3(N,M)-THETA3(NM,M))
      CU=SIGN(1.0,UH(N,M))
      FN1=BETAA*CX5*(1.+CU)*BXI*THETA1(N,MM)
      FN2=BETAA*CX5*((1.+CU)-(1.-CU))*BXI*THETA1(N,M)
      FN3=BETAA*CX5*(1.-CU)*BXI*THETA1(N,MP)
C        LATERAL VISCOSITY TERM
      AHDUYY=CX4*(AHC(N,M)*(UE(NP,M)-UE(N,M)+VE(N,MP)-VE(N,M))-
     1  AHC(NM,M)*(UE(N,M)-UE(NM,M)+VE(NM,MP)-VE(NM,M)))*(1.-BETAC)
C        SET RECURSION ARRAY HERE
      F1=-BM/(HS+HM)-FN1
      F2=1.+DTFNM+(BP+BM)/(HS+HP)+FN2
      F3=-BP/(HP+HPP)+FN3
      F4=UH(N,M)+XDT+AHDUYY+FCOR*VB-AUV
      BXIP=F3/BX(N,MP)
      DENOM=1./(GB(M)*(HH+F1*FB(MM))+F2+BX(N,M)*BXIP)
      FA(M)=(F4-F1*FA(MM)+GA(M)*(F1*FB(MM)+HH)-DMP*CX7*BXIP)*DENOM
      FB(M)=(HH-AREAP*CX7*BXIP)*DENOM
      GOTO 200
C        UPPER END BOUNDARY CONDITIONS
 180  IF(IRGT.GT.0)GOTO 190
      DENOM=1./(1.+HH*GB(M)+DTFNM)
      FA(M)=(UH(N,M)+XDT+HH*GA(M))*DENOM
      FB(M)=HH*DENOM
      F1=UH(N,M)+XDT+HH*GA(M)
      GOTO 200
 190  FA(M)=UHP(N,M)
      FB(M)=0.0
 200  CONTINUE
C        LOOP BACK DOWN THE COLUMN, CALCULATING FLOWRATE & WATER LEVEL
      DO 210 MM=MA,MB
      M=MA+MB-MM
      UHP(N,M)=FA(M)-FB(M)*SEP(N,M + 1)
      SEP(N,M)=GA(M)-GB(M)*UHP(N,M)
C        MAKE SURE DEPTH IS POSITIVE
      IF(SEP(N,M)+D(N,M).GT.0.0)GOTO 210
      NEGS=NEGS+1
      SEP(N,M)=0.10-D(N,M)
 210  CONTINUE
      UHP(N,MAM)=FA(MAM)-FB(MAM)*SEP(N,MA)
 220  CONTINUE
C
C        Y-DIRECTION SWEEP
C
 280  DO 370 NR=1,NROW
      M=IROW(1,NR)
      NA=IROW(2,NR)
      NB=IROW(3,NR)
      ILFT=IROW(4,NR)
      IRGT=IROW(5,NR)
      NAM=NA-1
      MM=MAX0(M-1,1)
      MP=MIN0(M+1,MMAX)
C        SWEEP ACROSS ROWS
      DO 350 N=NAM,NB
      NM=MAX0(N-1,1)
      NP=MIN0(N+1,NMAX)
      NPP=MIN0(N+2,NMAX)
      HS=D(N,M)+BETAH*SE(N,M)+E
      HP=D(NP,M)+BETAH*SE(NP,M)+E
      HM=D(NM,M)+BETAH*SE(NM,M)+E
      HPP=D(NPP,M)+BETAH*SE(NPP,M)+E
      HB=.5*(HS+HP)
      AREAP=AREA(N,M)
      HH=CX6*(HS+HP)
C        EXTERNAL FORCES
      FBAR=.5*(PHI(N,M)+PHI(NP,M))
      EDGE=AMIN1(FEDGE(N,M),FEDGE(NP,M))
      YDT=DTE*(EDGE*(.5*(TSY(N,M)+TSY(NP,M))-CX10*HB*DPADY-HB*
     1 GSTARY(N,M))-FBAR*(GAMMA*V(LBOT,N,M)+(1.-GAMMA)*V(LBOT-1,N,M)))
C        CHANNEL:    NO:BETAC=0     YES:BETAC=1
      BETAC=1-IFIX(BY(N,M))
      DTFNM=DTE*(FBAR/HB+BETAC*THETSV(N,M))
C        CHECK FOR LOWER END BOUNDARY CONDITIONS
      IF(N.GT.NAM)GOTO 310
      AREAP=AREA(NP,M)
      DNP=AREAP*SEP(NP,M)-CX1*(BX(NP,M)*(UHP(NP,M)+UH(NP,M))
     1 -BX(NP,MM)*(UHP(NP,MM)+UH(NP,MM)))
C        WATER LEVEL CONDITION
      IF(ILFT.GT.0)GOTO 300
      DENOM=1./(1.+DTFNM)
      FA(N)=(VH(N,M)+YDT+HH*(SEPP(N,M)-SE(NP,M)+SE(N,M)))*DENOM
      FB(N)=HH*DENOM
      GOTO 350
C        FLOWRATE CONDITION
 300  FA(N)=VHP(N,M)
      FB(N)=0.0
      GOTO 350
C        INTERIOR COMPUTATIONAL GRIDS: MASS RECURSION
 310  AREAX=AREAP
      DENOM=1./(AREAX+CX5*BY(NM,M)*FB(NM))
      GA(N)=(DNP+CX5*BY(NM,M)*FA(NM))*DENOM
      GB(N)=CX5*BY(N,M)*DENOM
C        CHECK FOR UPPER END (N=NB)
      IF(N.EQ.NB) GOTO 330
C        START COMPUTING THE MOMENTUM RECURSION ARRAYS
      UB=(UH(N,M)+UH(NP,M)+UH(N,MM)+UH(NP,MM))/(FLOAT(MFLUX(N,M)+
     1  MFLUX(NP,M)+MFLUX(N,MM)+MFLUX(NP,MM))+E)
      FCOR=EDGE*(FCOR0+DFDM*FLOAT(M-MCOR)+DFDN*FLOAT(N-NCOR))
      AREAP=AREA(NP,M)
      DNP=AREAP*SEP(NP,M)-CX1*(BX(NP,M)*(UHP(NP,M)+UH(NP,M))
     1 -BX(NP,MM)*(UHP(NP,MM)+UH(NP,MM)))
      BYI=1.0/BY(N,M)
      BP=CX9*(1.+BY(NP,M)*BYI)*AH(NP,M)
      BM=CX9*(1.+BY(NM,M)*BYI)*AH(N,M)
C        NON-LINEAR TERMS
      AUV=BETAA*CX3*(THETA3(N,M)-THETA3(N,MM))
      CV=SIGN(1.0,VH(N,M))
      FN1=BETAA*CX5*(1.+CV)*BYI*THETA2(NM,M)
      FN2=BETAA*CX5*((1.+CV)-(1.-CV))*BYI*THETA2(N,M)
      FN3=BETAA*CX5*(1.-CV)*BYI*THETA2(NP,M)
C        LATERAL VISCOSITY TERM
      AHDVXX=CX4*(AHC(N,M)*(UE(NP,M)-UE(N,M)+VE(N,MP)-VE(N,M))-
     1  AHC(N,MM)*(UE(NP,MM)-UE(N,MM)+VE(N,M)-VE(N,MM)))*(1.-BETAC)
C        SET RECURSION ARRAY HERE
      F1=-BM/(HS+HM)-FN1
      F2=1.+DTFNM+(BP+BM)/(HS+HP)+FN2
      F3=-BP/(HP+HPP+E)+FN3
      F4=VH(N,M)+YDT+AHDVXX-FCOR*UB-AUV-HH*(SE(NP,M)-SE(N,M))
      BYIP=F3/BY(NP,M)
      DENOM=1./(GB(N)*(HH+F1*FB(NM))+F2+BYIP*BY(N,M))
      FA(N)=(F4-F1*FA(NM)+GA(N)*(HH+F1*FB(NM))-DNP*CX8*BYIP)*DENOM
      FB(N)=(HH-CX8*AREAP*BYIP)*DENOM
      GOTO 350
C        UPPER END BOUNDARY CONDITIONS
 330  IF(IRGT.GT.0)GOTO 340
      DENOM=1./(1.+HH*GB(N)+DTFNM)
      FA(N)=(VH(N,M)+YDT+HH*(GA(N)-SE(NP,M)+SE(N,M)))*DENOM
      FB(N)=HH*DENOM
      GOTO 350
 340  FA(N)=VHP(N,M)
      FB(N)=0.0
 350  CONTINUE
C        LOOP BACK DOWN THE ROW, CALCULATING FLOWRATE AND WATER LEVEL
      DO 360 NN=NA,NB
      N=NA+NB-NN
      VHP(N,M)=FA(N)-FB(N)*SEPP(N + 1,M)
      SEPP(N,M)=GA(N)-GB(N)*VHP(N,M)
C        MAKE SURE DEPTHS ARE POSITIVE
      IF(SEPP(N,M)+D(N,M).GT.0.0)GOTO 360
      NEGS=NEGS+1
      SEPP(N,M)=0.10-D(N,M)
 360  CONTINUE
      VHP(NAM,M)=FA(NAM)-FB(NAM)*SEPP(NA,M)
 370  CONTINUE
C
```

```
C         UPDATE AND SAVE VARIABLES
      F1=2.
      F2=1.
      IF(NSTE.EQ.ISPLIT)THEN
      F1=1.
      F2=.5/FLOAT(ISPLIT)
      END IF
      DO 390 N=1,NMAX
      DO 390 M=1,MMAX
      UH(N,M)=UHP(N,M)
      VH(N,M)=VHP(N,M)
      SE(N,M)=SEPP(N,M)
      UHOLD(N,M)=F2*(UHOLD(N,M)+F1*UH(N,M))
 390  VHOLD(N,M)=F2*(VHOLD(N,M)+F1*VH(N,M))
C         COMPUTE EXTERNAL-MODE VELOCITY
      DO 400 N=1,NMAX
      NP=MIN0(N+1,NMAX)
      DO 400 M=1,MMAX
      MP=MIN0(M+1,MMAX)
      UE(N,M)=UH(N,M)*(1.+FLOAT(MFLUX(N,M)))/
     1 ((D(N,M)+D(N,MP)+BETAH*(SE(N,M)+SE(N,MP))+E))
      VE(N,M)=VH(N,M)*(1.+FLOAT(NFLUX(N,M)))/
     1 ((D(N,M)+D(NP,M)+BETAH*(SE(N,M)+SE(NP,M))+E))
 400  CONTINUE
C
      RETURN
      END
C=================================================================
C     FILE INTRNL.FOR
C-----------------------------------------------------------------
C
      SUBROUTINE INTRNL
C        MAY 1988   K. W. HESS   TDL
C        PURPOSE - TO COMPUTE THE INTERNAL MODE VARIABLES WITH VARIABLE
C                  WIDTH. THESE ARE THE VERTICAL VELOCITIES, EDDY VISCOS
C                  AND HORIZONTAL VELOCITY DEPARTURES FROM THE VERTICAL
C                  MEAN.
C        VARIABLES -
C                ISKIP = INDEX FOR SKIPPING THE UPDATE OF THE EDDY VISCO
C
      INCLUDE 'COMM20.FOR'
C        CHECK FOR SKIPPING ALL INTERNAL-MODE CALCS
      IF(INTER.EQ.0)GOTO 100
C        GET INTERNAL-MODE BOUNDARY CONDITIONS FOR NON-WATERFALLS
      CALL BNDRY2
C        UPDATE TURBULENT MOMENTUM TRANSFER COEFFICIENTS.
      IF(IVISC.GT.0.AND.(NSTI.LE.IHR.OR.MOD(NSTI,IVISC).EQ.0))
     1 CALL VERVIS
C         GET INTERNAL-MODE VELOCITIES
      CALL UPVP
C         GET VERTICAL VELOCITY
      CALL WVERT
C         GET UPDATED THETA'S
 100  CONTINUE
      RETURN
      END
C
C-----------------------------------------------------------------
C
      SUBROUTINE BNDRY2
C        OCTOBER 1984   K. W. HESS   MEAD   VAX11/750
C        PURPOSE - TO SET THE RIVER'S INTERNAL-MODE VELOCITY BOUNDARY
C                  CONDITIONS FOR NON-FALLS CONDITION.
C        VARIABLES -
C                QRIV = RIVER FLOWRATE (M**3/S)
C              JTPR() = RIVERINE CONDITION: 1=FLUME, 2=WATER FALLS
      INCLUDE 'COMM20.FOR'
C        RIVER FLOW BOUNDARIES
      IF(NUMRIV.LE.0)GOTO 130
C        LOOP THRU THE RIVERS
      DO 120 NR=1,NUMRIV
      IF(JTPR(NR).EQ.2)GOTO 120
C        FLUME CONDITIONS.  SET DIRECTION AND SENSE
      IDIR=IABS(ITPR(NR))
c     IS=0
c     IF(ITPR(NR).LT.0)IS=-1
c     F1=1.
c     IF(ITPR(NR).LE.0)F1=-1.
      F1=ISIGN(1,ITPR(NR))
      IS=(1-ISIGN(1,ITPR(NR)))/2
C        LOOP THRU CELLS AT BOUNDARY
      UTOP=0.
      DO 110 M=MR1(NR),MR2(NR)
      DO 110 N=NR1(NR),NR2(NR)
C        SET NEW VELOCITIES
      F2=F1*UTOP
      IBARR=0
      IF(IDIR.EQ.1)IBARR=MOD(IFIELD(N,M+IS),10)
      IF(IDIR.EQ.2)IBARR=MOD(IFIELD(N+IS,M),10)
      IF(IDIR.EQ.1.AND.(IBARR.EQ.1.OR.IBARR.EQ.3))F2=0.0
      IF(IDIR.EQ.2.AND.IBARR.GE.2)F2=0.0
      F3=PI*DQ
      DO 100 L=1,LBOT
      FVE=COS(F3*FLOAT(L-1))
      IF(IDIR.EQ.1)U(L,N,M+IS)=F2*FVE
      IF(IDIR.EQ.2)V(L,N+IS,M)=F2*FVE
 100  CONTINUE
 110  CONTINUE
 120  CONTINUE
 130  RETURN
      END
C
C-----------------------------------------------------------------
C
      FUNCTION FRHO(SAL,TMP)
C        JUNE 1996        K. W. HESS    CEOB    SGI
C        PURPOSE - TO GENERATE THE ADDED WATER DENSITY DUE TO SALINITY
C                  (S) AND TEMPERATURE (T) DEG. C.  THAT IS,
C                      RHO = RHOW + 1000*FRHO(S,T)   kg/m**3
C                  MAMAEV FORMULATION
      SS=AMAX1(SAL,0.0)
      TT=AMAX1(TMP,0.0)
      FRHO= 7.E-5+SS*(8.02E-4-2.0E-6*TT)-TT*(3.5E-6+4.69E-6*TT)
      RETURN
      END
C
C-----------------------------------------------------------------
C
      FUNCTION FRHO2(S1,T1)
C                UNESCO FORMULATION
      DATA RHO0/1000./
      TR=AMAX1(0.0,T1)
      SR=AMAX1(0.0,S1)
      RHOR = 999.842594 + 6.793952E-2*TR
     $       - 9.095290E-3*TR**2 + 1.001685E-4*TR**3
     $       - 1.120083E-6*TR**4 + 6.536332E-9*TR**5
      RHOR = RHOR + (0.824493 - 4.0899E-3*TR
     $       + 7.6438E-5*TR**2 - 8.2467E-7*TR**3
     $       + 5.3875E-9*TR**4) * SR
     $       + (-5.72466E-3 + 1.0227E-4*TR
     $       - 1.6546E-6*TR**2) * SR**1.5
     $       + 4.8314E-4 * SR**2
      FRHO=(RHOR-RHO0)*1.E-3
      RETURN
      END
C
C-----------------------------------------------------------------
C
      SUBROUTINE GRADP(N,M,INTGRL)
C        PURPOSE -  TO COMPUTE HORIZONTAL GRADIENTS DUE TO DENSITY.
C                   NOTE: RHO = RHOW + FRHO(S,T)
C        VARIABLES -
C                INTGRL = INDEX TO UPDATE INTEGRATED PRESSURE:1=YES
      INCLUDE 'COMM20.FOR'
C        SET INITIAL GRADIENTS
      DO 100 L=1,LBOT
      GRX(L)=0.0
 100  GRY(L)=0.0
      IF(ICOUPL.LE.1.OR.IBETAP.EQ.0.OR.RAMPG.EQ.0.)RETURN
C        SET CONSTANTS
      MP=MIN0(M+1,MMAX)
      NP=MIN0(N+1,NMAX)
      CO1=RAMPG*AG/DL
      CO2=CO1*DQ
C        SET BATHYMETRY VALUES
      H1=(D(N,M)+SE(N,M))
      H2=(D(N,MP)+SE(N,MP))
      DELSX=SE(N,MP)-SE(N,M)
      DELHX=H2-H1
      H3=(D(NP,M)+SE(NP,M))
      DELSY=SE(NP,M)-SE(N,M)
      DELHY=H3-H1
C        INITIALIZE PRESSURE AND DENSITY TERMS
      SX=0.
      SXP=0.
      SY=0.
      SYP=0.
      PX=0.
      PY=0.
C        LOOP OVER DEPTHS
      IF(MFLUX(N,M).EQ.0.OR.H2.LE.0.0)GOTO 120
C        X-DIRECTION GRADIENTS
      DO 110 L=1,LBOT
      Q=FLOAT(1-L)*DQ
      SAVG=.5*(S(L,N,M)+S(L,N,MP))
      TAVG=.5*(T(L,N,M)+T(L,N,MP))
      GRX(L)=(DELSX+DELHX*Q)*CO1*FRHO(SAVG,TAVG)
      IF(L.EQ.1)GOTO 105
      SAVGMP=.5*(S(L,N,MP)+S(L-1,N,MP))
      TAVGMP=.5*(T(L,N,MP)+T(L-1,N,MP))
      SXP=SXP+CO2*FRHO(SAVGMP,TAVGMP)
      SAVGM=.5*(S(L,N,M)+S(L-1,N,M))
      TAVGM=.5*(T(L,N,M)+T(L-1,N,M))
      SX=SX+CO2*FRHO(SAVGM,TAVGM)
      GRX(L)=GRX(L)+(SXP*H2-SX*H1)
 105  PX=PX+CI(L)*GRX(L)
 110  CONTINUE
C        Y-DIRECTION
 120  IF(NFLUX(N,M).EQ.0.OR.H3.LE.0.0)GOTO 140
      DO 130 L=1,LBOT
      Q=FLOAT(1-L)*DQ
      SAVG=.5*(S(L,N,M)+S(L,NP,M))
      TAVG=.5*(T(L,N,M)+T(L,NP,M))
      GRY(L)=(DELSY+DELHY*Q)*CO1*FRHO(SAVG,TAVG)
c     IF(L.EQ.1)GOTO 130
      IF(L.EQ.1)GOTO 125
      SAVGNP=.5*(S(L,NP,M)+S(L-1,NP,M))
      TAVGNP=.5*(T(L,NP,M)+T(L-1,NP,M))
      SYP=SYP+CO2*FRHO(SAVGNP,TAVGNP)
      SAVGN=.5*(S(L,N,M)+S(L-1,N,M))
      TAVGN=.5*(T(L,N,M)+T(L-1,N,M))
      SY=SY+CO2*FRHO(SAVGN,TAVGN)
      GRY(L)=GRY(L)+(SYP*H3-SY*H1)
 125  PY=PY+CI(L)*GRY(L)
 130  CONTINUE
 140  CONTINUE
C        INTEGRATED PRESSURE
      IF(INTGRL.NE.1)GOTO 150
      GSTARX(N,M)=PX
      GSTARY(N,M)=PY
 150  RETURN
      END
C
C-----------------------------------------------------------------
C
      SUBROUTINE THETAS
C        JAN 1997   K.W.HESS
C        PURPOSE -  TO COMPUTE THE THETA FUNCTIONS.
C        VARIABLES -
C           THETA1(,) = BX*UE*INTEGRAL OVER DEPTH OF:(1 + U/UE)**2
C           THETA2(,) = BY*VE*INTEGRAL OVER DEPTH OF:(1 + V/VE)**2
C           THETA3(,) = UE*VE*INTEGRAL OVER DEPTH OF:(1+U/UE)*(1+V/VE)
C           THETSU(,) = INTEGRAL OVER DEPTH OF (1 + U/UE)*ABS(1 + U/UE)
C                       TIMES CDRGWS*H/BX
C           THETSV(,) = INTEGRAL OVER DEPTH OF (1 + V/VE)*ABS(1 + V/VE)
C                       TIMES CDRGWS*H/BY
      INCLUDE 'COMM20.FOR'
      MMAXM=MMAX-1
      NMAXM=NMAX-1
      DO 250 M=1,MMAXM
      DO 250 N=1,NMAXM
      IF(IFIELD(N,M).LT.10)GOTO 250
c        EXTERNAL-MODE ONLY
      IF(INTER.NE.0)GOTO 150
      TH1=1.0
      TH2=1.0
      TH3=.25*(UE(N,M)+UE(N+1,M))*(VE(N,M)+VE(N,M+1))
      TS1=1.0
      TS2=1.0
      GOTO 210
C        INTERNAL MODE. GET RECIPROCAL OF UE, VE
 150  UBI=1./SIGN(AMAX1(ABS(UE(N,M)),0.0001),UE(N,M))
      VBI=1./SIGN(AMAX1(ABS(VE(N,M)),0.0001),VE(N,M))
C        SUM OVER DEPTH
      TH1=0.0
      TH2=0.0
      TH3=0.0
      TS1=0.0
      TS2=0.0
      DO 200 L=1,LBOT
      IF(IBETAA.LE.0)GOTO 180
      TH1=TH1+CI(L)*(1.+U(L,N,M)*UBI)**2
```

```
      TH2=TH2+CI(L)*(1.+V(L,N,M)*VBI)**2
      TH3=TH3+CI(L)*.25*(UE(N,M)+U(L,N,M)+UE(N+1,M)+U(L,N+1,M))*
     1                 (VE(N,M)+V(L,N,M)+VE(N,M+1)+V(L,N,M+1))
  180 IF(BX(N,M).LT.1.0)TS1=TS1+CI(L)*(1.+U(L,N,M)*UBI)*ABS(1.+
     1  U(L,N,M)*UBI)
      IF(BY(N,M).LT.1.0)TS2=TS2+CI(L)*(1.+V(L,N,M)*VBI)*ABS(1.+
     1 V(L,N,M)*VBI)
  200 CONTINUE
C        CHECK MAGNITUDES OF NON-LINEAR TERM INTEGRALS
  210 IF(IBETAA.LE.0)GOTO 230
      THETA1(N,M)=.5*(THETA1(N,M)+AMIN1(10.0,TH1)*UE(N,M)*BX(N,M))
      THETA2(N,M)=.5*(THETA2(N,M)+AMIN1(10.0,TH2)*VE(N,M)*BY(N,M))
      TH3=SIGN(AMIN1(ABS(TH3),10.0),TH3)
      IF(MOD(IFIELD(N,M),10).GT.0.OR.IFIELD(N+1,M).LT.10.OR.
     1 IFIELD(N,M+1).LT.10.OR.IFIELD(N+1,M+1).LT.10)TH3=0.0
      THETA3(N,M)=.5*(THETA3(N,M)+TH3)
C        SIDE FRICTION TERMS
  230 THETSU(N,M)=CDRGWS*TS1*ABS(UE(N,M))/(DL*BX(N,M))
      THETSV(N,M)=CDRGWS*TS2*ABS(VE(N,M))/(DL*BY(N,M))
  250 CONTINUE
      RETURN
      END
C
c-----------------------------------------------------------------------
C
      SUBROUTINE GETCJ(CJ,CI,LBOT,LSIZE,IBOTV)
C        FACTOR TO REDISTRIBUTE ANY NON-ZERO INTERNAL-MODEL VELOCITY,
C        MAINTAINING SAME BOTTOM VELOCITY IF IBOTV=0.
      DIMENSION CJ(LSIZE),CI(LSIZE)
      SUM=0.
      DO L=1,LBOT
      CJ(L)=1.
      IF(IBOTV.EQ.0)CJ(L)=MAX0(MIN0(LBOT-L,2),0)
      SUM=SUM+CI(L)*CJ(L)
      ENDDO
      DO L=1,LBOT
      CJ(L)=CJ(L)/SUM
      ENDDO
      RETURN
      END
C
C-----------------------------------------------------------------------
C
      SUBROUTINE UPVP
C
C        MARCH 1996   K. W. HESS   CEOB
C        PURPOSE - TO COMPUTE THE INTERNAL MODE VARIABLES WITH VARIABLE
C                  WIDTH. THESE ARE THE VERTICAL VELOCITIES, EDDY VISCOS
C                  AND HORIZONTAL VELOCITY DEPARTURES FROM THE VERTICAL
C                  (SEE MECCA PROGRAM DOCUMENTATION, PART B).
C                  INCLUDES NON-LINEAR TERMS W/O IF STATEMENTS AND
C                  HAS 3-D HORIZONTAL VISCOSITY.
C        VARIABLES -
C              IBOTV = BOTTOM B.C. INDEX:
C                        0 : U=0
C                        1 : AvDU/DZ = TBX   first order DU/DZ
C                        2 : AvDU/DZ = TBX   second order DU/DZ
C                        3 : AvDU/DZ = TBX   log-layer, mid-level
C              ITOPV = ORDER OF TOP B.C. DERIVATIVE
C                        1 : FIRST ORDER DU/DZ
C                        2 : SECOND.
C                        3 : FIRST-ORDER TOTAL
C
      INCLUDE 'COMM20.FOR'
      DIMENSION UP(LSIZE),UPM(LSIZE,NSIZE),UPMM(LSIZE,NSIZE),VP(LSIZE),
     2          VPM(LSIZE,NSIZE),VPMM(LSIZE,NSIZE),FBC(LSIZE),CJ(LSIZE)
      CALL GETCJ(CJ,CI,LBOT,LSIZE,IBOTV)
C        NONLINEAR TERMS: INCLUDE IF IBETAA=1
      FNONL0=0.
      IF(IBETAA.NE.0)FNONL0=1.
C        NONLINEAR TERMS:FOR NONL, 1=NO, 2=YES
      BETAH=MAX0(0,MIN0(1,IBETAH))
      KOCN=10*KOCNBC
      KRIV=10*(KOCNBC+1)
      LAYRM=LAYRS-1
      DIFF=0.0
C
      B1=DTI/(8.*DQ)
      B2=DTI/(2.*DQ**2)
      B3=DTI/(2.*DL**2)
      B4=DTI/DL**2
      B5=DTI/(2.*DL)
      B6=DTI/DL
      B7=DTI/(16.*DL)
      B8=DTI/(4.*DL)
      B9=2./3.
      B10=4./3.
      FSPLIT=ISPLIT
C
      DO 90 L=1,LBOT
   90 FBC(L)=0.0
      IF(ITOPV.EQ.2)FBC(2)=0.33333
C
C        BEGIN LOOP THRU THE MESH
      DO 550 M=1,MMAX
C        STORE THE PRESENT VELOCITIES
      DO 120 N=1,NMAX
      DO 120 L=1,LBOT
      IF(M.GT.1)GOTO 100
      UPMM(L,N)=0.0
      VPMM(L,N)=0.0
      GOTO 110
  100 UPMM(L,N)=UPM(L,N)
      IF(M.EQ.1)UPMM(L,N)=2.*UPM(L,M)-U(L,N,M+1)
      VPMM(L,N)=VPM(L,N)
  110 UPM(L,N)=U(L,N,M)
      VPM(L,N)=V(L,N,M)
      IF(N.EQ.1)VPM(L,M)=2.*V(L,N,m)-V(L,N+1,M)
  120 CONTINUE
C        DEFINE THE COLUMN LIMITS
      NA=NAB(M)/1000
      NB=NAB(M)-1000*NA
      IF(NA.GT.NB)GOTO 550
      DO 545 N=NA,NB
      II=IFIELD(N,M)
      IF(II.LT.10)GOTO 540
      IBARR=MOD(II,10)
      IF(IBARR.EQ.3)GOTO 540
C        GET THE INTERNAL PRESSURE GRADIENT
      CALL GRADP(N,M,1)
      MM=MAX0(M-1,1)
      MP=MIN0(M+1,MMAX)
      NM=MAX0(N-1,1)
      NP=MIN0(N+1,NMAX)
C
C        X-DIRECTION HORIZONTAL VELOCITY DEPARTURE
C
      IF(IBARR.EQ.1.OR.M.EQ.MMAX)GOTO 330
      IF(IFIELD(N,M).EQ.KOCN.AND.IFIELD(N,MP).EQ.KOCN)GOTO 330
C        CHECK FOR INCLUSION OF NON-LINEAR TERMS:NLT(1=NO;2=YES)
      EDGE=AMIN1(FEDGE(N,M),FEDGE(N,MP))
      FNONL=FNONL0
      IF(EDGE.LT.0.55)FNONL=0.
C        CHECK FOR CHANNEL:NO=0, YES=1.
      BETAC=1-IFIX(BX(N,M))
C        DEPTH-INDEPENDENT VARIABLES
      HS=D(N,M)+BETAH*SE(N,M)
      HP=D(N,MP)+BETAH*SE(N,MP)
      HPP=D(N,MP+1)+BETAH*SE(N,MP+1)
      HB=.5*(HS+HP)
      HI=1./(HB+E)
      HISQ=B2*HI**2
C        TOTAL EXTERNAL RETARDING FORCES PLUS SIDE STRESS
      CFS=DTI*BETAC*CDRGWS/(DL*BX(N,M))
      XDT=DTI*((TBX(N,M)-.5*TSX(N,M)-.5*TSX(N,MP))*HI+EDGE*GSTARX(N,M)
     1 + THETSU(N,M)*UE(N,M))
      FCOR=EDGE*FSPLIT*(FCOR0+DFDM*FLOAT(M-MCOR)+DFDN*FLOAT(N-NCOR))
      DELH=.25*(SEPP(N,M)+SEPP(N,MP)-SOLD(N,M)-SOLD(N,MP))*HI
      RAP=B3*HI/BX(N,M)*(BX(N,M)+BX(N,MP))
      RAM=B3*HI/BX(N,M)*(BX(N,M)+BX(N,MM))
      RBP=B4*HI
      RBM=B4*HI
      FAVG=1./(E+FLOAT(NFLUX(N,M)+NFLUX(NM,M)+NFLUX(N,MP)+NFLUX(NM,MP)))
C        NON-LINEAR TERMS
      CU=SIGN(1.0,UH(N,M))
      IF(FNONL.EQ.0.)THEN
      ANA=0.
      ELSE
      F1=B7*HI/BX(N,M)
      HBXM=F1*BX(N,MM)*(HS+D(N,MM)+BETAH*SE(N,MM))
      HBX= F1*BX(N,M)*(HS+HP)
      HBXP=F1*BX(N,MP)*(HP+HPP)
      HCP=B8*HI*(HS+HP+D(NP,M)+D(NP,MP)+BETAH*(SE(NP,M)+SE(NP,MP)))
      HCM=B8*HI*(HS+HP+D(NM,M)+D(NM,MP)+BETAH*(SE(NM,M)+SE(NM,MP)))
      ANA=FNONL*(B5*HI/BX(N,M)*((1.-CU)*(THETA1(N,MP)*UH(N,MP)
     1 -THETA1(N,M)*UH(N,M))+(1.+CU)*(THETA1(N,M)*UH(N,M)
     2 -THETA1(N,MM)*UH(N,MM)))+B6*HI*(THETA3(N,M)-THETA3(NM,M)))
      END IF
C        APPLY TOP BOUNDARY CONDITIONS
      IF(ITOPV.EQ.1)THEN
      FA(1)=HB*DQ/(AV(1,N,M)+AV(1,N,MP))*(TSX(N,M)+TSX(N,MP))
      FB(1)=1.0
      ELSE IF(ITOPV.EQ.2)THEN
      FA(1)=B9*HB*DQ/(AV(1,N,M)+AV(1,N,MP))*(TSX(N,M)+TSX(N,MP))
      FB(1)=B10
      ELSE IF(ITOPV.EQ.3)THEN
      DP=HISQ*(AV(1,N,M)+AV(1,N,MP))
      GP=FNONL*B1*HI*(W(2,N,M)+W(2,N,MP)+W(1,N,M)+W(1,N,MP))
      DIFF=RAP*AH3(1,N,MP)*(U(1,N,MP)-U(1,N,M))
     1    -RAM*AH3(1,N,M)*(U(1,N,M)-UPMM(1,N))
     2 +(1.-BETAC)*(RBP*(U(1,NP,M)-U(1,N,M)+V(1,N,MP)-V(1,N,M))
     3  *.25*(AH3(1,N,M)+AH3(1,NP,M)+AH3(1,N,MP)+AH3(1,NP,MP))
     4        -RBM*(U(1,N,M)-UPM(1,NM)+V(1,NM,MP)-VPM(1,NM))
     5  *.25*(AH3(1,N,M)+AH3(1,NM,M)+AH3(1,N,MP)+AH3(1,NM,MP)) )
      UCEN=U(1,N,M)+UE(N,M)
      VB=(VPM(1,N)+VPM(1,NM)+V(1,N,MP)+V(1,NM,MP))*FAVG
      ANB=FNONL*((1.-CU)*(HBXP*(U(1,N,MP)+UE(N,MP))**2-HBX*(UCEN)**2)
     1        +(1.+CU)*(HBX*(UCEN)**2-HBXM*(UPMM(1,N)+UE(N,MM))**2)
     2 +HCP*(U(1,NP,M)+UE(NP,M)+UCEN)*(V(1,N,M)+VE(N,M)
     3 +V(1,N,MP)+VE(N,MP))-HCM*(UCEN+UPM(1,NM)+UE(NM,M))*(VPM(1,NM)
     4 +VE(NM,M)+V(1,NM,MP)+VE(NM,MP)) )
      XDT1=.5*DTI*(TSX(N,M)+TSX(N,MP))*HI/DQ
      DENOM=1./(1.+DELH+2.*(DP-GP)+CFS*ABS(UCEN))
      FA(1)=(UPM(1,N)*(1.-DELH)+(XDT-CFS*ABS(UCEN)*UE(N,M)
     1 -EDGE*DTI*GRX(1)+FCOR*VB+DIFF+ANA-ANB)+XDT1)*DENOM
      FB(1)=2.*(GP+DP)*DENOM
      ENDIF
C
C        LOOP THRU THE DEPTHS
  180 DO 220 L=2,LAYRS
      DP=HISQ*(AV(L,N,M)+AV(L,N,MP))
      DM=HISQ*(AV(L-1,N,M)+AV(L-1,N,MP))
      VB=(VPM(L,N)+VPM(L,NM)+V(L,N,MP)+V(L,NM,MP))*FAVG
C        MOMENTUM DIFFUSION TERMS
      DIFF=RAP*AH3(L,N,MP)*(U(L,N,MP)-U(L,N,M))
     1    -RAM*AH3(L,N,M)*(U(L,N,M)-UPMM(L,N))
     2 +(1.-BETAC)*(RBP*(U(L,NP,M)-U(L,N,M)+V(L,N,MP)-V(L,N,M))
     3  *.25*(AH3(L,N,M)+AH3(L,NP,M)+AH3(L,N,MP)+AH3(L,NP,MP))
     4        -RBM*(U(L,N,M)-UPM(L,NM)+V(L,NM,MP)-VPM(L,NM))
     5  *.25*(AH3(L,N,M)+AH3(L,NM,M)+AH3(L,N,MP)+AH3(L,NM,MP)) )
C        NON-LINEAR TERMS
      UCEN=U(L,N,M)+UE(N,M)
      ANB=FNONL*((1.-CU)*(HBXP*(U(L,N,MP)+UE(N,MP))**2-HBX*(UCEN)**2)
     1        +(1.+CU)*(HBX*(UCEN)**2-HBXM*(UPMM(L,N)+UE(N,MM))**2)
     2 +HCP*(U(L,NP,M)+UE(NP,M)+UCEN)*
     3      (V(L,N,M)+VE(N,M)+V(L,N,MP)+VE(N,MP))
     4 -HCM*(UCEN+UPM(L,NM)+UE(NM,M))*
     5 (VPM(L,NM)+VE(NM,M)+V(L,NM,MP)+VE(NM,MP)) )
      GM=FNONL*B1*HI*(W(L-1,N,M)+W(L-1,N,MP)+W(L,N,M)+W(L,N,MP))
      GP=FNONL*B1*HI*(W(L+1,N,M)+W(L+1,N,MP)+W(L,N,M)+W(L,N,MP))
C        CALCULATE THE RECURSIVE TERMS
      F1=GM-DM
      F2=1.+DELH+GM-GP+DM+DP+CFS*ABS(UCEN)
      F3=-GP-DP
      F4=UPM(L,N)*(1.-DELH)+XDT-CFS*ABS(UCEN)*UE(N,M)-EDGE*DTI*GRX(L)
     1 +FCOR*VB+DIFF+ANA-ANB
      DENOM=1./(F2+F1*FB(L-1))
      FA(L)=(F4-F1*FA(L-1))*DENOM
      FB(L)=(FBC(L)*F1-F3)*DENOM
  220 CONTINUE
C        APPLY BOTTOM BOUNDARY CONDITIONS
      IF(IBOTV.EQ.0)THEN
      UP(LBOT)=-UE(N,M)
      ELSE IF(IBOTV.EQ.1)THEN  !  FIRST-ORDER
      RR=DQ*HB*(PHI(N,M)+PHI(N,MP))/(AV(LAYRS,N,M)+AV(LAYRS,N,MP))
      UP(LBOT)=(FA(LAYRS)-RR*UE(N,M))/(1.+RR-FB(LAYRS))
      ELSE IF(IBOTV.EQ.2)THEN
      RR=DQ*HB*(PHI(N,M)+PHI(N,MP))/(AV(LAYRS,N,M)+AV(LAYRS,N,MP))
      UP(LBOT)=(2.*RR*UE(N,M)+FA(LAYRS-1)-(4.-FB(LAYRS
     1 -1.))*FA(LAYRS))/((4.-FB(LAYRS-1))*FB(LAYRS)-3.-2.*RR)
      ELSE IF(IBOTV.EQ.3)THEN  !  STRESS AT MID-LEVEL
      F1=.25*(PHI(N,M)+PHI(N,MP))
      F2=.50*(AV(LAYRS,N,M)+AV(LAYRS,N,MP))/(DQ*HB)
      UP(LBOT)=(FA(LAYRS)*(F2-F1)-2.*F1*UE(N,M))/(F1+F2
     1 -FB(LAYRS)*(F2-F1))
      ENDIF
C        FIND UPDATED VELOCITY, AND NET VELOCITY
  270 UNET=HALF*DQ*UP(LBOT)
      DO 280 I=1,LAYRM
      UP(LBOT-I)=FA(LBOT-I)+FB(LBOT-I)*UP(LBOT-I+1)
  280 UNET=UNET+DQ*UP(LBOT-I)
C        SECOND ORDER
```

```
      GOTO(290,300,290),ITOPV
 290  UP(1)=FA(1)+FB(1)*UP(2)
      GOTO 310
 300  UP(1)=FB(1)*UP(2)-.33333*UP(3)+FA(1)
 310  UNET=UNET+HALFDQ*UP(1)
C         ENFORCE ZERO NET INTERNAL-MODE FLOW
      DO 320 L=1,LBOT
 320  U(L,N,M)=UP(L)-UNET*CJ(L)
C
C        Y-DIRECTION INTERNAL MODE VELOCITY
C
 330  IF(IBARR.GE.2)GOTO 540
      IF(N.EQ.NMAX)GOTO 540
      IF(IFIELD(N,M).EQ.KOCN.AND.IFIELD(NP,M).EQ.KOCN)GOTO 540
C         CHECK FOR NON-LINEAR TERMS
      EDGE=AMIN1(FEDGE(N,M),FEDGE(NP,M))
      FNONL=FNONL0
      IF(EDGE.LT.0.55)FNONL=0.
C        CHECK FOR CHANNEL:NO=0, YES=1.
      BETAC=1-IFIX(BY(N,M))
C        DEPTH VARIABLES
      HS=D(N,M)+BETAH*SE(N,M)
      HP=D(NP,M)+BETAH*SE(NP,M)
      HPP=HP
      IF(NP.LT.NMAX)HPP=D(NP+1,M)+BETAH*SE(NP+1,M)
      HB=.5*(HS+HP)
      HI=1./(HB+E)
      CFS=DTI*BETAC*CDRGWS/(DL*BY(N,M))
C        TOTAL EXTERNAL RETARDING FORCE
      YDT=DTI*((TBY(N,M)-.5*(TSY(N,M)+TSY(NP,M)))*HI+EDGE*GSTARY(N,M)
     1 + (THETSV(N,M))*VE(N,M))
      HISQ=B2*HI**2
      DELH=.25*(SEPP(N,M)+SEPP(NP,M)-SOLD(N,M)-SOLD(NP,M))*HI
      FAVG=1./(E+FLOAT(MFLUX(N,M))+FLOAT(MFLUX(N,MM))
     1 +FLOAT(MFLUX(NP,M))+FLOAT(MFLUX(NP,MM)))
      FCOR=EDGE*FSPLIT*(FCOR0+DFDM*FLOAT(M-MCOR)+DFDN*FLOAT(N-NCOR))
      RAP=B3*HI/BY(N,M)*(BY(N,M)+BY(NP,M))
      RAM=B3*HI/BY(N,M)*(BY(N,M)+BY(NM,M))
      RBP=B4*HI
      RBM=B4*HI
C        NON-LINEAR TERMS
      CV=SIGN(1.0,VH(N,M))
      IF(FNONL.EQ.0.)THEN
      ANA=0.
      ELSE
      F1=B7*HI/BY(N,M)
      HBYM=F1*BY(NM,M)*(HS+D(NM,M)+BETAH*SE(NM,M))
      HBY=F1*BY(N,M)*(HS+HP)
      HBYP=F1*BY(NP,M)*(HP+HPP)
      HCP=B8*HI*(HS+HP+D(N,MP)+D(NP,MP)+BETAH*(SE(N,MP)+SE(NP,MP)))
      HCM=B8*HI*(HS+HP+D(N,MM)+D(NP,MM)+BETAH*(SE(N,MM)+SE(NP,MM)))
      ANA=B5*HI/BY(N,M)*((1.-CV)*(THETA2(NP,M)*VH(NP,M)
     1 -THETA2(N,M)*VH(N,M))+(1.+CV)*(THETA2(N,M)*VH(N,M)
     2 -THETA2(NM,M)*VH(NM,M)))+B6*HI*(THETA3(N,M)-THETA3(N,MM))
      ENDIF
C        APPLY TOP BOUNDARY CONDITIONS
      IF(ITOPV.EQ.1)THEN
      FA(1)=HB*DQ/(AV(1,N,M)+AV(1,NP,M))*(TSY(N,M)+TSY(NP,M))
      FB(1)=1.0
      ELSE IF(ITOPV.EQ.2)THEN
      FA(1)=.66667*HB*DQ/(AV(1,N,M)+AV(1,NP,M))*(TSY(N,M)+TSY(NP,M))
      FB(1)=1.33333
      ELSE IF(ITOPV.EQ.3)THEN
      DP=HISQ*(AV(1,N,M)+AV(1,NP,M))
      GP=FNONL*B1*HI*(W(2,N,M)+W(2,NP,M)+W(1,N,M)+W(1,NP,M))
      DIFF=RAP*AH3(1,NP,M)*(V(1,NP,M)-V(1,N,M))
     1    -RAM*AH3(1,N,M)*(V(1,N,M)-VPM(1,NM))
     2 +(1.-BETAC)*(RBP*(U(1,NP,M)-UPM(1,N)+V(1,N,MP)-V(1,N,M))
     3  *.25*(AH3(1,N,M)+AH3(1,NP,M)+AH3(1,N,MP)+AH3(1,NP,MP))
     4 -RBM*(UPMM(1,NP)-UPMM(1,N)+V(1,N,M)-VPM(1,N))
     5  *.25*(AH3(1,N,M)+AH3(1,NP,M)+AH3(1,N,MM)+AH3(1,NP,MM)) )
      VCEN=V(1,N,M)+VE(N,M)
      UB=(UPM(1,N)+UPMM(1,N)+UPM(1,NP)+UPMM(1,NP))*FAVG
      ANB=FNONL*((1.-CV)*(HBYP*(V(1,NP,M)+VE(NP,M))**2-HBY*(VCEN)**2)
     1   +(1.+CV)*(HBY*(VCEN)**2-HBYM*(VPM(1,NM)+VE(NM,M))**2)
     2 +HCP*(U(1,N,M)+UE(N,M)+U(1,NP,M)+UE(NP,M))*(VCEN
     3 +V(1,N,MP)+VE(N,MP))-HCM*(UPMM(1,N)+UE(N,MM)+UPMM(1,NP)
     4 +UE(NP,MM))*(VCEN+VPMM(1,N)+VE(N,MM)))
      YDT1=.5*DTI*(TSY(N,M)+TSY(NP,M))*HI/DQ
      DENOM=1./(1.+DELH+2.*(DP-GP)+CFS*ABS(VCEN))
      FA(1)=(VPM(1,N)*(1.-DELH)+(YDT-CFS*ABS(VCEN)*VE(N,M)
     1 -EDGE*DTI*GRY(1)-FCOR*UB+DIFF+ANA-ANB)+YDT1)*DENOM
      FB(1)=2.*(GP+DP)*DENOM
      ENDIF
C
C        LOOP THRU THE LAYERS
 390  DO 430 L=2,LAYRS
      DP=HISQ*(AV(L,N,M)+AV(L,NP,M))
      DM=HISQ*(AV(L-1,N,M)+AV(L-1,NP,M))
      UB=(UPM(L,N)+UPMM(L,N)+UPM(L,NP)+UPMM(L,NP))*FAVG
C        HORIZONTAL DIFFUSION OF MOMENTUM
      DIFF=RAP*AH3(L,NP,M)*(V(L,NP,M)-V(L,N,M))
     1    -RAM*AH3(L,N,M)*(V(L,N,M)-VPM(L,NM))
     2 +(1.-BETAC)*(RBP*(U(L,NP,M)-UPM(L,N)+V(L,N,MP)-V(L,N,M))
     3  *.25*(AH3(L,N,M)+AH3(L,NP,M)+AH3(L,N,MP)+AH3(L,NP,MP))
     4 -RBM*(UPMM(L,NP)-UPMM(L,N)+V(L,N,M)-VPM(L,N))
     5  *.25*(AH3(L,N,M)+AH3(L,NP,M)+AH3(L,N,MM)+AH3(L,NP,MM)) )
C        NON-LINEAR TERMS
      VCEN=V(L,N,M)+VE(N,M)
      ANB=FNONL*((1.-CV)*(HBYP*(V(L,NP,M)+VE(NP,M))**2-HBY*(VCEN)**2)
     1          +(1.+CV)*(HBY*(VCEN)**2-HBYM*(VPM(L,NM)+VE(NM,M))**2)
     2 +HCP*(U(L,N,M)+UE(N,M)+U(L,NP,M)+UE(NP,M))*
     3       (VCEN+V(L,N,MP)+VE(N,MP))
     4 -HCM*(UPMM(L,N)+UE(N,MM)+UPMM(L,NP)+UE(NP,MM))*
     5       (VCEN+VPMM(L,N)+VE(N,MM)))
      GM=FNONL*B1*HI*(W(L-1,N,M)+W(L-1,NP,M)+W(L,N,M)+W(L,NP,M))
      GP=FNONL*B1*HI*(W(L+1,N,M)+W(L+1,NP,M)+W(L,N,M)+W(L,NP,M))
C        COMPUTE THE RECURSIVE ARRAYS
      F1=GM-DM
      FS=CFS*ABS(VCEN)
      F2=1.+DELH+GM-GP+DM+DP+FS
      F3=-GP-DP
      F4=VPM(L,N)*(1.-DELH)+YDT-FS*VE(N,M)-EDGE*DTI*GRY(L)-FCOR*UB+DIFF
     1 +ANA-ANB
      DENOM=1./(F2+F1*FB(L-1))
      FA(L)=(F4-F1*FA(L-1))*DENOM
      FB(L)=(FBC(L)*F1-F3)*DENOM
 430  CONTINUE
C         APPLY BOTTOM BOUNDARY CONDITIONS
      IF(IBOTV.EQ.0)THEN
      VP(LBOT)=-VE(N,M)
      ELSE IF(IBOTV.EQ.1)THEN  !       FIRST ORDER
      RR=DQ*HB*(PHI(N,M)+PHI(NP,M))/(AV(LAYRS,N,M)+AV(LAYRS,NP,M))
      VP(LBOT)=(FA(LAYRS)-RR*VE(N,M))/(1.+RR-FB(LAYRS))
      ELSE IF(IBOTV.EQ.2)THEN  !       SECOND ORDER
      RR=DQ*HB*(PHI(N,M)+PHI(NP,M))/(AV(LAYRS,N,M)+AV(LAYRS,NP,M))
      VP(LBOT)=(2.*RR*VE(N,M)+FA(LAYRS-1)-(4.-FB(LAYRS
     1 -1.))*FA(LAYRS))/((4.-FB(LAYRS-1))*FB(LAYRS)-3.-2.*RR)
      ELSE IF(IBOTV.EQ.3)THEN  !       STRESS AT MID-LEVEL
      F1=.25*(PHI(N,M)+PHI(NP,M))
      F2=.50*(AV(LAYRS,N,M)+AV(LAYRS,NP,M))/(DQ*HB)
      VP(LBOT)=(FA(LAYRS)*(F2-F1)-2.*F1*VE(N,M))/(F1+F2
     1 -FB(LAYRS)*(F2-F1))
      END IF
C        FIND UPDATED VELOCITY AND NET VELOCITY
 480  UNET=HALFDQ*VP(LBOT)
      DO 490 I=1,LAYRM
      VP(LBOT-I)=FA(LBOT-I)+FB(LBOT-I)*VP(LBOT-I+1)
 490  UNET=UNET+DQ*VP(LBOT-I)
      GOTO(500,510,500),ITOPV
 500  VP(1)=FA(1)+FB(1)*VP(2)
      GOTO 520
 510  VP(1)=FB(1)*VP(2)-.33333*VP(3)+FA(1)
 520  UNET=UNET+HALFDQ*VP(1)
C         ENFORCE ZERO NET FLO
      DO 530 L=1,LBOT
 530  V(L,N,M)=VP(L)-UNET*CJ(L)
C
 540  CONTINUE
 545  CONTINUE
 550  CONTINUE
C
 660  CONTINUE
      RETURN
      END
C
C-----------------------------------------------------------------------
C
      SUBROUTINE VERVIS
C        SEPTEMBER 1987   MEAD   K.W.HESS   VAX 11/780
C        PURPOSE - TO UPDATE ALL VERTICAL EXCHANGE COEFFICIENTS.
C                  USE THE MONK AND ANDERSON FORMULATION.
C        VARIABLES -
C                INDEX = RUN UPDATE INDEX:0=RESTART CONDITION,1=NORMAL
C                RICHNO = RICHARDSON NUMBER = {D(RHO)/DZ}/{(DU/DZ**2)*RHO*G}
      INCLUDE 'COMM20.FOR'
      COMMON/A1/DTIMAX
      BETAH=MAX0(0,MIN0(1,IBETAH))
      IF(NSTI.EQ.1)DTIMAX=1.E+10
C        SET VERTICAL DENSITY CHANGE (GM/CC) PER METER
      DO 130 M=1,MMAX
      DO 120 N=1,NMAX
      IF(IFIELD(N,M).LE.0)GOTO 120
      AVMAX=0.0
      MM=MAX0(M-1,1)
      MP=MIN0(M+1,MMAX)
      NM=MAX0(N-1,1)
      NP=MIN0(N+1,NMAX)
      HS=AMAX1(1.0,D(N,M)+BETAH*SE(N,M))
      F1=-AG/(HS*DQ)
      F2=1./(HS*DQ)
C        ESTABLISH WEIGHTING FACTORS FOR VELOCITY
      FD=1./AMAX1(1.414,FLOAT(MFLUX(N,M)+MFLUX(N,MM)))
      FX1=FLOAT(MFLUX(N,M))*FD
      IF(M.EQ.1)FX1=1.0
      FX2=FLOAT(MFLUX(N,MM))*FD
      FD=1./AMAX1(1.414,FLOAT(NFLUX(N,M)+NFLUX(NM,M)))
      FY1=FLOAT(NFLUX(N,M))*FD
      IF(N.EQ.1)FY1=1.0
      FY2=FLOAT(NFLUX(NM,M))*FD
C        LOOP THRU LAYERS
      DO 100 L=1,LAYRS
      FAV=0.
      FDV=0.
      Q=ABS(FLOAT(1-L)*DQ-HALFDQ)
c        mixing length for momentum diffusivity
      Z1=VONKAR*HS*(1.-Q)*Q**CR0
C       GET VELOCITY GRADIENT
      DUM=U(L,N,MM)-U(L+1,N,MM)
      IF(M.EQ.1)DUM=0.0
      DVM=V(L,NM,M)-V(L+1,NM,M)
      IF(N.EQ.1)DVM=0.0
      DELU=FX1*(U(L,N,M)-U(L+1,N,M))+FX2*(DUM)
      DELV=FY1*(V(L,N,M)-V(L+1,N,M))+FY2*(DVM)
      DUDZ= SQRT(DELU**2+DELV**2)*F2+E
C        GET DENSITY GRADIENT PER UNIT DENSITY
      IF(ICOUPL.GT.0)THEN
      DELTA=FRHO(S(L,N,M),T(L,N,M))-FRHO(S(L+1,N,M),T(L+1,N,M))
      ELSE
      DELRHO=0.0000
      DELTA=DELRHO*HS*DQ
      END IF
C        NEW RICHARDSON NUMBER: ALLOWS FOR NEGATIVE RI
      RICHNO=RAMPG*F1*DELTA/(DUDZ**2)
      RICHNO=AMAX1(RIMIN,AMIN1(RIMAX,RICHNO))
      RI(L,N,M)=RICHNO
      IF(RICHNO.GT.0.0)THEN
      FAV=CRICH(1)*(1.+CRICH(2)*RICHNO)**(-CRICH(3))
      FDV=CRICH(5)*(1.+CRICH(6)*RICHNO)**(-CRICH(7))
      ELSE
      FAV=CRICH(1)*(1.+CRICH(4)*RICHNO**2)
      FDV=CRICH(5)*(1.+CRICH(8)*RICHNO**2)
      ENDIF
 90   VISNEW=AV0+FAV*DUDZ*Z1**2
      DIFNEW=DV0+FDV*DUDZ*Z1**2
C        UPDATE
      IF(AV(L,N,M).EQ.0.0)THEN
      AV(L,N,M)=VISNEW
      ELSE
      AV(L,N,M)=SQRT(AV(L,N,M)*VISNEW)
      END IF
      IF(DV(L,N,M).EQ.0.0)THEN
      DV(L,N,M)=DIFNEW
      ELSE
      DV(L,N,M)=SQRT(DV(L,N,M)*DIFNEW)
      END IF
 100  IF(L.GT.1)AVMAX=AMAX1(AVMAX,AV(L,N,M))
C        UPDATE SCALE EXPLICIT INTERNAL-MODE TIMESTEP BASED ON DIFFUSION
      IF(HR.GT.HRCON2.AND.AVMAX.GT.0.0)DTIMAX=AMIN1(DTIMAX,
     1   .25*(DQ*HS)**2/AVMAX)
 120  CONTINUE
 130  CONTINUE
C        LOOP THRU OCEANIC BOUNDARIES
      IF(NUMOBC.LE.0)RETURN
      DO 200 IB=1,NUMOBC
      DO 200 N=NB1(IB),NB2(IB)
      DO 200 M=MB1(IB),MB2(IB)
      MP=M
      IF(IABS(ITPO(IB)).EQ.1)MP=M-ISIGN(1,ITPO(IB))
      NP=N
      IF(IABS(ITPO(IB)).EQ.2)NP=N-ISIGN(1,ITPO(IB))
      DO L=1,LAYRS
```

```
      AV(L,N,M)=AV(L,NP,MP)
      DV(L,N,M)=DV(L,NP,MP)
      ENDDO
 200  CONTINUE
      IF(IPRNT1.GT.0)WRITE(ISCR,*)'UT=',UT,' DTIMAX=',DTIMAX
      IF(IPRNT1.GT.0)WRITE(ISCR,*)'AVMAX=',AVMAX
      RETURN
      END
C
C-----------------------------------------------------------------------
C
      SUBROUTINE WVERT
C        MARCH 1986   K.W. HESS   MEAD   VAX 11/750
C        PURPOSE - TO CALCULATE W, THE PRODUCT OF H AND DQ/DTI
      INCLUDE 'COMM20.FOR'
C        SET CONSTANTS
      F1=.25*DQ/DL
      KOCN=10*KOCNBC
C        LOOP THRU THE GRID MESH
      DO 140 M=1,MMAX
      NA=NAB(M)/1000
      NB=NAB(M)-1000*NA
      MM=MAX0(M-1,1)
      MP=MIN0(M+1,MMAX)
      IF(NA.GT.NB)GOTO 140
      DO 130 N=NA,NB
      IF(IFIELD(N,M)/10.LT.1.OR.IFIELD(N,M)/10.EQ.KOCNBC)GOTO 130
C          WATER GRID HERE
      HC=D(N,M)+SE(N,M)
      F2=F1/AREA(N,M)
      HMP=F2*BX(N,M)*(HC+D(N,MP)+SE(N,MP))
      HMM=F2*BX(N,MM)*(HC+D(N,MM)+SE(N,MM))
      NP=MIN0(N+1,NMAX)
      NM=MAX0(N-1,1)
      HNP=F2*BY(N,M)*(HC+D(NP,M)+SE(NP,M))
      HNM=F2*BY(NM,M)*(HC+D(NM,M)+SE(NM,M))
C        WC IS THE PRODUCT OF THE DEPTH AND THE DIMENSIONLESS VERT. VEL.
      WC(LBOT)=0.0
      DO 100 L=LAYRS,1,-1
 100  WC(L)=WC(L+1)-(HMP*(U(L,N,M)+U(L+1,N,M))-HMM*(U(L,N,MM)
     1 +U(L+1,N,MM))+HNP*(V(L,N,M)+V(L+1,N,M))-HNM*(V(L,NM,M)
     2 +V(L+1,NM,M)))
C        GET THE ADJUSTED DIMENSIONLESS VERTICAL VELOCITY
      DO 110 L=1,LBOT
 110  W(L,N,M)=WC(L)-WC(1)*FLOAT(LBOT-L)*DQ
 130  CONTINUE
 140  CONTINUE
      RETURN
      END
C=======================================================================
C     MECCA:  FORCES
C-----------------------------------------------------------------------
C
      SUBROUTINE FORCES
C
C        APRIL 1988   K. W. HESS   MEAD   VAX11/750
C        PURPOSE - TO SET THE INTERFACIAL STRESS TERMS:
C                  BOTTOM STRESS AND WIND STRESS AND AIR TEMPERATURE
      INCLUDE 'COMM20.FOR'
C        GET WIND STRESS AND AIR TEMPERATURE
      IF(NSTE.EQ.1)CALL ATMOS
C        UPDATE BOTTOM STRESS
      CALL BSTRES
C        UPDATE EXTERNAL PRESSURE GRADIENTS
      CALL ALGRAD
      RETURN
      END
C
C-----------------------------------------------------------------------
C
      SUBROUTINE ATMOS
C        APRIL 1996   K. W. HESS   CEOB   SGI/IRIS
C        PURPOSE - TO SET THE WIND STRESS AND AIR TEMPERATURE
C        VARIABLES -
      INCLUDE 'COMM20.FOR'
      COMMON/METOX/TMET8(2),ITYPE1
      REAL*8 TMET8,FA8,FB8
      RAMPW=AMIN1(1.0,CUMDAY)
c        initialize
      IF(NSIGW.GT.0.AND.IENDWN.EQ.0)GOTO 100
      DPADX=0.0
      DPADY=0.0
      DO N=1,NMAX
      DO M=1,MMAX
      TSX(N,M)=0
      TSY(N,M)=0
      ENDDO
      ENDDO
      IF(NSIGW.EQ.0)RETURN
      IF(IENDWN.EQ.1)THEN
      WRITE(6,*)'     NO MORE GRIDDED WIND DATA'
      RETURN
      ENDIF
c        check for time of available data
 100  CONTINUE
      IF(IPRNT1.EQ.1)WRITE(6,105)TMET8(1),YT,TMET8(2)
 105  FORMAT(5X,'TMET8(1)=',F12.7,' YT=',F12.7,' TMET8(2)=',F12.7)
 110  IF(YT.GT.TMET8(2))THEN
c          save
      TMET8(1)=TMET8(2)
      DO N=1,NMAX
      DO M=1,MMAX
      FX(1,N,M)=FX(2,N,M)
      FY(1,N,M)=FY(2,N,M)
      ENDDO
      ENDDO
c       set default values
      DO N=1,NMAX
      DO M=1,MMAX
      FX(2,N,M)=0
      FY(2,N,M)=0
      ENDDO
      ENDDO
c        read next array
      I=2
      CALL RDWIND(I,IEND)
      IF(IEND.EQ.1)RETURN
      IF(IPRNT1.EQ.1)WRITE(6,105)TMET8(1),YT,TMET8(2)
      GOTO 110
      ENDIF
c        get interpolated stress
      FB8=(YT-TMET8(1))/(TMET8(2)-TMET8(1))
      F2=FB8
      FA8=1.-FB8
      F1=FA8
      IF(IPRNT1.EQ.1)WRITE(6,*)'    F1,2, ITYPE1=',F1,F2,ITYPE1
      DO N=1,NMAX
      DO M=1,MMAX
      TSX(N,M)=RAMPW*(F1*FX(1,N,M)+F2*FX(2,N,M))
      TSY(N,M)=RAMPW*(F1*FY(1,N,M)+F2*FY(2,N,M))
      IF(ITYPE1.EQ.1)THEN
      W1=TSX(N,M)
      W2=TSY(N,M)
      W10=SQRT(W1**2+W2**2)
      CDRGAW=CDR1+CDR2*W10
      TSX(N,M)=DENRAT*CDRGAW*W10*W1
      TSY(N,M)=DENRAT*CDRGAW*W10*W2
      WX(N,M)=W1
      WY(N,M)=W2
      ENDIF
      ENDDO
      ENDDO
c        adjust atmospheric pressure gradient
      DPADX=RAMPW*DPADX
      DPADY=RAMPW*DPADY
c        adjust for shallow water
      IF(DTAU2.LT.0.0)GOTO 130
      DO 120 M=1,MMAX
      DO 120 N=1,NMAX
      IF(MFLUX(N,M).EQ.1)THEN
      DEFF=AMIN1(D(N,M)+SE(N,M),D(N,M+1)+SE(N,M+1))
      FACTOR=AMAX1(0.0, AMIN1(1.,(DEFF-DTAU1)/(DTAU2-DTAU1)))
      TSX(N,M)=TSX(N,M)*FACTOR
      ENDIF
      IF(NFLUX(N,M).EQ.1)THEN
      DEFF=AMIN1(D(N,M)+SE(N,M),D(N+1,M)+SE(N+1,M))
      FACTOR=AMAX1(0.0, AMIN1(1.,(DEFF-DTAU1)/(DTAU2-DTAU1)))
      TSY(N,M)=TSY(N,M)*FACTOR
      ENDIF
 120  CONTINUE
 130  CONTINUE
      RETURN
      END
C
C-----------------------------------------------------------------------
C
      SUBROUTINE BSTRES
C        SEPTEMBER 1996   K. W. HESS
C        PURPOSE - TO UPDATE THE BOTTOM STRESS.  TBX IS AT LOCATION
C                  OF UH, TBY IS AT VH.
C        VARIABLES -
C                IBOTV = BOTTOM CONDITION INDEX
C                        0 = NON-SLIP
C                        1 = SLIP, FIRST ORDER
C                        2 = SLIP, SECOND ORDER
C                        3 = LOG LAYER
      INCLUDE 'COMM20.FOR'
      DIMENSION UTO(NSIZE,MSIZE),VTO(NSIZE,MSIZE)
      DATA Z0/0.003/
C        SELECT WEIGHTING FACTOR FOR OLD VS. NEW STRESS
      FNEW=1.
      FOLD=1.-FNEW
C        COMPUTE THE WEIGHTING FACTORS FOR NO-SLIP AND LOG-LAYER STRESS
      GAMMA=1.
      IF(IBOTV.EQ.0)GAMMA=.0
      IF(IBOTV.EQ.3)GAMMA=.5
C        COMPUTE THE TOTAL BOTTOM VELOCITY
      DO M=1,MMAX
      DO N=1,NMAX
      UTO(N,M)=UE(N,M)+GAMMA*U(LBOT,N,M)+(1.-GAMMA)*U(LBOT-1,N,M)
      VTO(N,M)=VE(N,M)+GAMMA*V(LBOT,N,M)+(1.-GAMMA)*V(LBOT-1,N,M)
      ENDDO
      ENDDO
C        COMPUTE THE EFFECTIVE BOTTOM DRAG COEFFICIENT, PHI
      DO 110 M=1,MMAX
      DO 110 N=1,NMAX
      IF(IFIELD(N,M).LT.10)GOTO 110
      MM=MAX0(M-1,1)
      NM=MAX0(N-1,1)
C        DRAG COEFFICIENT AT GRID CENTER BASED ON LOCAL VELOCITY
      UB=(UTO(N,M)+UTO(N,MM))/(FLOAT(MFLUX(N,M)+MFLUX(N,MM))+E)
      VB=(VTO(N,M)+VTO(NM,M))/(FLOAT(NFLUX(N,M)+NFLUX(NM,M))+E)
c        zero bottom velocity
      IF(IBOTV.EQ.0)THEN
      PHI(N,M)=AV(LAYRS,N,M)/((D(N,M)+E)*DQ)
c        log layer
      ELSE IF(IBOTV.EQ.3)THEN
      PHI(N,M)=(0.4/ALOG(.5*D(N,M)*DQ/Z0))**2*SQRT(UB**2+VB**2)
      ELSE
      PHI(N,M)=CDWB1+CDWB2*SQRT(UB**2+VB**2)
      ENDIF
 110  CONTINUE
C          STRESS
      DO 140 M=1,MMAX
      MP=MIN0(M+1,MMAX)
      DO 140 N=1,NMAX
      IF(IFIELD(N,M).LT.10)GOTO 140
      NP=MIN0(N+1,NMAX)
      TNEWX=.5*(PHI(N,M)+PHI(N,MP))*UTO(N,M)
      TNEWY=.5*(PHI(N,M)+PHI(NP,M))*VTO(N,M)
C        TIME AVERAGE
      TBX(N,M)=FOLD*TBX(N,M)+FNEW*TNEWX
      TBY(N,M)=FOLD*TBY(N,M)+FNEW*TNEWY
 140  CONTINUE
 150  CONTINUE
      RETURN
      END
C
C-----------------------------------------------------------------------
C
      SUBROUTINE ALGRAD
C        APRIL 1988   HESS   MEAD   VAX
C        PURPOSE - TO SET ALL HORIZONTAL DENSITY GRADIENTS
      INCLUDE 'COMM20.FOR'
C        SET THE INTERNAL PRESSURE RAMP FACTOR
      RAMPG=AMAX1(0.,AMIN1(1.,(HR1-HRCON1)/(HRCON2-HRCON1)))
C        SET INITIAL DENSITY GRADIENTS
      IF(KONCEN.EQ.0)GOTO 330
      DO 320 M=1,MMAX
      DO 320 N=1,NMAX
      IF(IFIELD(N,M).LT.10)GOTO 320
      IBARR=MOD(IFIELD(N,M),10)
      IF(IBARR.EQ.3)GOTO 320
      CALL GRADP(N,M,1)
 320  CONTINUE
 330  CONTINUE
      RETURN
      END
C=======================================================================
C       MECCA FILE : MREAD
C-----------------------------------------------------------------------
C
```

```
      SUBROUTINE READZ
C        APRIL 1988   K. W. HESS   MEAD   VAX 11/750
C        PURPOSE - TO READ IN RUN-TIME FILE NAMES IN AN INTERACTIVE
C                  MODE
      INCLUDE 'COMM20.FOR'
C        ZERO OUT INITIAL ARRAYS
      CALL ZEROS
C        OPEN FILE AND READ THE CONTROL FILE
      LUCON=LUKB
      RAD=PI/180.
      DENRAT=RHOA/RHOW
      CALL RDCON1(JTEST,IVER)
      CALL RDCON2(JTEST,IVER)
      CALL RDCON3(JTEST,IVER)
C        OPEN OUTPUT PRINT FILE
      CALL FFOPEN(IO,FPRINT)
C        OPEN GRAPHING FILES
      IF(IGPH.GT.0)CALL FFOPEN(LUGRF,FGRAPH)
C        OPEN GEOGRAPHY FILE
      CALL FFOPEN(LUCON,FGEO)
      CALL RDGEO(LUCON)
      CLOSE (LUCON)
C        GET INITIAL CONDITIONS
      NSTI=0
      NSTE=0
      NSTIT=0
      NSTET=0
      HR0=0.0
      UT1=UT0
      YEAR1=YEAR
      IF(ICS.EQ.1)THEN
      CALL RDICS
      HR0=FLOAT(NSTET)*DTE/3600.
      CUMDAY=HR0/24.
      NSTIT=NSTET/ISPLIT
      ENDIF
      RETURN
      END
C
C-----------------------------------------------------------------------
C
      SUBROUTINE RDCON1(JTEST,IVER)
C        OCTOBER 1984   K. HESS   MEAD    VAX 11/70 (REV 8-89)
C        PURPOSE - TO READ IN THE CONTROL FILE
      INCLUDE 'COMM20.FOR'
      DIMENSION MXNX(NPMSIZ)
C        THIS IS FOR CON FILE VERSIONS 4 - 5   (8-89)
      JVER1=4
      JVER2=5
      IUNIT=LUCON
C        READ DATA FILE HERE
      READ(IUNIT,100)CTITLE
 100  FORMAT(8A10)
      WRITE(ISCR,101)CTITLE
 101  FORMAT(5X,'CON FILE TITLE: ',8A10)
      READ(IUNIT,103)FGEO
 103  FORMAT(A40)
      READ(IUNIT,*)IVER,JTEST,KTEST
      WRITE(ISCR,*)IVER,JTEST,KTEST
      WRITE(ISCR,105)FGEO
 105  FORMAT(5X,'GEOGRAPHY FILE: ',A40)
C
C        READ MODEL CONFIGURATION DATA
      IF(JTEST.EQ.1)WRITE(ISCR,108)
 108  FORMAT(1X,'MODEL CONFIGURATION PARAMETERS')
      READ(IUNIT,1002)
1001 FORMAT(1X)
1002 FORMAT(/,1X)
1100 READ(IUNIT,*,ERR=1108)HRMAX,HROUT,HROUT0,HRSAVE
      IF(JTEST.EQ.1)PRINT*,HRMAX,HROUT,HROUT0,HRSAVE
      GOTO 1109
1108  WRITE(ISCR,1107)
1107  FORMAT(5X,'*** (RDCON) ERROR READING HRMAX, ETC. ***')
1109  CONTINUE
      READ(IUNIT,1001)
      READ(IUNIT,*,ERR=1118)DTE,ISPLIT,LAYRS
      DTI=ISPLIT*DTE
      IF(JTEST.EQ.1)PRINT*,DTE,ISPLIT,LAYRS
      GOTO 1119
1118  WRITE(ISCR,1117)
1117  FORMAT(5X,'*** (RDCON) ERROR READING DTE, ISPLIT, ETC. ***')
1119 CONTINUE
      NDZM=LSIZE-1
c     IF(LAYRS.GE.3.AND.LAYRS.LE.NDZM)GOTO 1122
c     WRITE(ISCR,1120)LAYRS,NDZM
c1120  FORMAT(1X,'*** ERROR: LAYRS=',I3,' IS NOT BETWEEN 3 AND ',I3)
c     STOP
1122 CONTINUE
C        TURBULENCE VARIABLES
      DHAH=1.0
      READ(IUNIT,1001)
      READ(IUNIT,*,ERR=1217)AH00,AH0,CAH,DHAH,RIMIN,RIMAX
      IF(JTEST.EQ.1)PRINT*,AH00,AH0,CAH,DHAH,RIMIN,RIMAX
      GOTO 1220
1217 WRITE(ISCR,1218)
1218 FORMAT(5X,'*** (RDCON) ERROR READING AH0, CAH  ***')
1220 READ(IUNIT,*,ERR=1222)AV00,AV0,(CRICH(I),I=1,4)
      IF(JTEST.EQ.1)PRINT*,AV00,AV0,(CRICH(I),I=1,4)
      GOTO 1224
1222 WRITE(ISCR,1223)
1223 FORMAT(5X,'*** (RDCON) ERROR READING AV0, CRICH1, ETC ***')
1224 READ(IUNIT,*,ERR=1226)DV00,DV0,(CRICH(I),I=5,8)
      IF(JTEST.EQ.1)PRINT*,DV00,DV0,(CRICH(I),I=5,8)
      GOTO 1230
1226 WRITE(ISCR,1227)
1227 FORMAT(5X,'*** (RDCON) ERROR READING DV0 CRICH3, ETC  ***')
C        UPDATE INTERVALS
1230 READ(IUNIT,*,ERR=1255)IHVISC,IVISC,CR0
      IF(JTEST.EQ.1)PRINT*,IHVISC,IVISC,CR0
      GOTO 128
1255 WRITE(ISCR,1256)
1256 FORMAT(5X,'*** (RDCON) ERROR READING IHVISC, IVISC. ***')
C        DRAG COEFFICIENTS
 128  READ(IUNIT,1001)
      READ(IUNIT,*,ERR=1231)CDWB1,CDWB2,CDRGWS,CDR1,CDR2
      IF(JTEST.EQ.1)PRINT*,CDWB1,CDWB2,CDRGWS,CDR1,CDR2
      GOTO 1234
1231 WRITE(ISCR,1232)
1232 FORMAT(5X,'*** (RDCON) ERROR READING CDWB1, CDWB2,CDRGWS  ***')
C        HEATING CONSTANTS
1234 READ(IUNIT,1001)
      READ(IUNIT,*,ERR=1240)ALB,D10PCT
      IF(JTEST.EQ.1)PRINT*,ALB,D10PCT
      GOTO 1245
1240 WRITE(ISCR,1244)
1244 FORMAT(5X,'*** (RDCON) ERROR READING CLOUD, RH ***')
C        SWITCHES
1245 READ(IUNIT,1001)
      READ(IUNIT,*,ERR=1260)ICOR,IBETAA,IBETAP,IBETAH
      IF(JTEST.EQ.1)PRINT*,ICOR,IBETAA,IBETAP,IBETAH
      GOTO 1270
1260 WRITE(ISCR,1262)
1262 FORMAT(5X,'*** (RDCON) ERROR READING ICOR, ETC. ***')
1270 READ(IUNIT,*,ERR=1272)IEXTRN,INTER,KONCEN,ICOUPL
      IF(JTEST.EQ.1)PRINT*,IEXTRN,INTER,KONCEN,ICOUPL
      GOTO 1280
1272 WRITE(ISCR,1274)
1274 FORMAT(5X,'*** (RDCON) ERROR READING IEXTRN, ETC. ***')
1280 READ(IUNIT,*,ERR=1285)ITOPV,IBOTV,IHEAT,ICPOS
      IF(JTEST.EQ.1)PRINT*,ITOPV,IBOTV,IHEAT,ICPOS
      GOTO 1290
1285 WRITE(ISCR,1287)
1287 FORMAT(5X,'*** (RDCON) ERROR READING IHEAT, ETC. ***')
1290 CONTINUE
C        READ PRINT PARAMETERS
 136  CONTINUE
      IF(JTEST.EQ.1)WRITE(ISCR,135)
 135  FORMAT(1X,'MODEL PRINT PARAMETERS')
      READ(IUNIT,1002)
C        PLAN VIEW VARIABLES
      READ(IUNIT,*,ERR=137)(JPRNT(I),I=1,13)
      IF(JTEST.EQ.1)PRINT*,(JPRNT(I),I=1,13)
      GOTO 1390
 137  WRITE(ISCR,138)
 138  FORMAT(5X,'*** (RDCON) ERROR READING JPRNT, ETC. ***')
C         PAGE FORMATS
1390 READ(IUNIT,1001)
      READ(IUNIT,*,ERR=1392)KPRNT1,KPRNT2
      IF(JTEST.EQ.1)PRINT*,KPRNT1,KPRNT2
      GOTO 140
1392  WRITE(ISCR,1394)
1394  FORMAT(5X,'*** (RDCON) ERROR READING IEXTRN, ETC. ***')
C        PRINT AT ALL LEVELS
 140  READ(IUNIT,1001)
      READ(IUNIT,*,ERR=141)NPRMN
      IF(JTEST.EQ.1)PRINT*,NPRMN
      GOTO 144
 141  WRITE(ISCR,142)
 142  FORMAT(5X,'*** (RDCON) ERROR READING NPRMN, ETC. ***')
 144  IF(NPRMN.LE.NDPRN)GOTO 146
      WRITE(ISCR,145)NPRMN,NDPRNN
 145  FORMAT(1X,'*** ERROR: NPRMN=',I2,' GREATER THAN NDPRN=',I2)
      STOP
 146  CONTINUE
      IF(NPRMN.GT.0)READ(IUNIT,*)(IPRMN(J),J=1,NPRMN)
      IF(NPRMN.GT.0)PRINT*,(IPRMN(J),J=1,NPRMN)
C        CELLS IN LONGITUDINAL SECTION
      READ(IUNIT,1001)
      READ(IUNIT,*,ERR=1400)ISLICE
      IF(JTEST.EQ.1)PRINT*,ISLICE
      GOTO 1406
1400 WRITE(ISCR,1402)
1402 FORMAT(1X,'*** ERROR READING ISLICE ***')
1410 IF(ISLICE.LE.NDSLC1)GOTO 1406
      WRITE(ISCR,1404)ISLICE,NDSLC1
1404 FORMAT(1X,'*** ERROR: ISLICE=',I2,' GREATER THAN NDSLC1=',I2)
      STOP
1406  CONTINUE
      IF(ISLICE.EQ.0)GOTO 180
      DO 170 I=1,ISLICE
      READ(IUNIT,*)JSLICE(I),(MXNX(J),J=1,JSLICE(I))
      IF(JTEST.EQ.1)PRINT*,JSLICE(I),(MXNX(J),J=1,JSLICE(I))
      IF(JSLICE(I).LE.NDSLC2)GOTO 155
      WRITE(ISCR,152)JSLICE(I),NDSLC2
 152  FORMAT(1X,'*** ERROR: JSLICE=',I2,' GREATER THAT NDSLC2=',I2)
      STOP
 155  NTOTAL=0
      DO 160 J=1,JSLICE(I)
      MSLICE(J,I)=MXNX(J)/1000
      NSLICE(J,I)=MXNX(J)-1000*(MXNX(J)/1000)
      IF(J.GT.1)THEN
      NDIF=IABS(NSLICE(J,I)-NSLICE(J-1,I))
      MDIF=IABS(MSLICE(J,I)-MSLICE(J-1,I))
      NTOTAL=NTOTAL+1
      IF(.NOT.((MDIF.EQ.0.AND.NDIF.GT.0).OR.
     1  (NDIF.EQ.0.AND.MDIF.GT.0).OR.
     2  (NDIF.EQ.MDIF)))THEN
      WRITE(ISCR,157 )I,MDIF,NDIF
 157  FORMAT(1X,'***ERROR: IN SLICE NO.=',I2,' MDIF=',
     1 I3,' AND NDIF=',I3)
      STOP
      END IF
      END IF
 160  CONTINUE
 166  CONTINUE
 170  CONTINUE
C        CELLS FOR LATER GRAPHING
 180  READ(IUNIT,1001)
      READ(IUNIT,*,ERR=1411)IGPH,NSTGPH,IGPHOP
      IF(JTEST.EQ.1)PRINT*,IGPH,NSTGPH,IGPHOP
      GOTO 1420
1411 WRITE(ISCR,1412)
1412 FORMAT(5X,'*** ERROR READING IGPH,NGPH ***')
1420 IF(IGPH.LE.0)GOTO 191
      IF(IGPH.LE.NDGPH)GOTO 1430
      WRITE(ISCR,1424)IGPH,NDGPH
1424 FORMAT(1X,'*** ERROR: IGPH=',I2,' GREATER THAN NDGPH=',I2)
      STOP
1430 JGPH=MIN0(IGPH,36)
      DO 190 I=1,IGPH
      IF(I.GT.JGPH)READ(IUNIT,*)X
      IF(I.LE.JGPH)READ(IUNIT,*,ERR=185)LGPH(I),MGPH(I),NGPH(I),ITYP(I)
      IF(JTEST.EQ.1)PRINT*,LGPH(I),MGPH(I),NGPH(I),ITYP(I)
      GOTO 190
 185  WRITE(ISCR,186)
 186  FORMAT(5X,'*** (RDCON) ERROR READING LGPH, MGPH, ETC ***')
 190  CONTINUE
 191  CONTINUE
      IGPH=JGPH
      RETURN
      END
C
C-----------------------------------------------------------------------
C
      SUBROUTINE RDCON2(JTEST,IVER)
C        JUNE 1994   K. HESS   CEOB    HP9000
C        PURPOSE - TO READ IN THE ENVIRONMENTAL DATA AS SEPARATE FILES
      INCLUDE 'COMM20.FOR'
      CHARACTER*40 FDATA
      IUNIT=LUCON
```

```
      IU=LUCON
C        READ RUN START DATE
      IF(JTEST.EQ.1)WRITE(ISCR,90)
 90   FORMAT(1X,'TIME VARIABLE INPUTS')
      READ(IUNIT,1002)
 1001 FORMAT(1X)
 1002 FORMAT(/,1X)
      READ(IUNIT,*,ERR=95 )IYEAR,MONTH,IDAY,IHOUR,IMIN
      IF(IYEAR.LT.100)IYEAR=IYEAR+1900
      YEAR=IYEAR
      YEAR0=YEAR
      YEAR1=YEAR
      IF(JTEST.EQ.1)PRINT*,'YEAR=',IYEAR,MONTH,IDAY,IHOUR,IMIN
      GOTO 98
 95   WRITE(ISCR,96 )
 96   FORMAT(5X,'*** (RDCON) ERROR READING IYEAR, ETC. ***')
      STOP
 98   CALL JULIAN(IYEAR,MONTH,IDAY,UT,NDAYMO)
      UT0=UT+(FLOAT(IHOUR)+FLOAT(IMIN)/60.)/24.
      IF(JTEST.EQ.1)PRINT*,'UT0=',UT0
C
C        READ TIDAL WATER LEVEL DATA
      WRITE(ISCR,*)' '
      WRITE(ISCR,*)'WATER LEVEL DATA'
      CALL IRR(IU,ISCR,LUTID,IENDTD,DTID,YTID,NSIGT,NDTID2,TDLEV)
C
C        READ WIND DATA:
      WRITE(ISCR,*)' '
      WRITE(ISCR,*)'WIND DATA'
      READ(IUNIT,1001)
      READ(IUNIT,*)NSIGW
      IENDWN=0
      IF(NSIGW.EQ.0)THEN
      WRITE(ISCR,*)' '
      WRITE(ISCR,*)'     NO INPUT DATA '
      IENDWN=1
      GOTO 300
      ENDIF
      READ(IUNIT,100)FDATA
 100  FORMAT(A40)
      WRITE(ISCR,130)FDATA,NSIGW,LUWND
 130  FORMAT(5X,'FILE NAME=',A40,/,5x,'NSIG=',I2,'  LUT=',I2)
      CALL FUOPEN(LUWND,FDATA)
      DO 220 I=1,2
 220  CALL RDWIND(I,IEND)
      IENDWN=IEND
 300  CONTINUE
C
C        READ IN RIVER FLOWRATE DATA
      WRITE(ISCR,*)' '
      WRITE(ISCR,*)'RIVER FLOWRATE DATA'
      CALL IRR(IU,ISCR,LURIV,IENDRV,DRIV,YRIV,NSIGR,NDRIV2,QRIV)

C        READ IN OCEANIC SALINITY CONCENTRATION
      WRITE(ISCR,*)' '
      WRITE(ISCR,*)'OCEAN SALINITY DATA'
      CALL IRR(IU,ISCR,LUSAL,IENDSO,DSAL,YSAL,NSIGS,NDOCN2,SALOCN)

C        READ IN OCEANIC TEMPERATURES
      WRITE(ISCR,*)' '
      WRITE(ISCR,*)'OCEAN TEMPERATURE DATA'
      CALL IRR(IU,ISCR,LUOCT,IENDTO,DOTP,YOTP,NSIGTO,NDOCN2,TMPOCN)
C
C        READ IN RIVER TEMPERATURES
      WRITE(ISCR,*)' '
      WRITE(ISCR,*)'RIVER TEMPERATURE DATA'
      CALL IRR(IU,ISCR,LURVT,IENDRT,DRVT,YRVT,NSIGRT,NDRIV2,TRIV)

C        READ IN ADDITIONAL MET DATA
      WRITE(ISCR,*)' '
      WRITE(ISCR,*)'ADDITIONAL MET DATA'
      CALL IRR(IU,ISCR,LUMET,IENDMT,DMET,YMET,NSIGM,NDMET2,VMET)
C
C        READ IN INITIAL CONDITIONS INDEX AND FILE
      READ(IUNIT,1001)
      READ(IUNIT,*)ICS
      WRITE(ISCR,510)ICS
 510  FORMAT(/,1X,'INITIALIZATION.  ICS=',I2)
      IF(ICS.EQ.0)GOTO 600
      READ(IUNIT,100)FINIT
      WRITE(ISCR,520)FINIT
 520  FORMAT(1X,' INITIALIZATION FIIE NAME=',A40)
 600  CONTINUE
      RETURN
      END

C-----------------------------------------------------------------------
C
      SUBROUTINE RDCON3(JTEST,IVER)
C        OCTOBER 1984   K. HESS   MEAD    VAX 11/70 (REV 8-89)
C        PURPOSE - TO READ IN THE CONTROL FILE
      INCLUDE 'COMM20.FOR'
      DIMENSION MXNX(NPMSIZ)
      IUNIT=LUCON
c       READ OUTPUT FILE NAMES
      READ(IUNIT,1001)
 1001 FORMAT(1X)
      READ(IUNIT,440)FPRINT
      READ(IUNIT,440)FGRAPH
      READ(IUNIT,440)FMED
      WRITE(6,*)'OUTPUT FILE NAMES'
      WRITE( 6,440)FPRINT
      WRITE( 6,440)FGRAPH
      WRITE( 6,440)FMED
 440  FORMAT(10X,A40)
C        READ END OF DATA STATEMENT
      READ(IUNIT,1001)
      IF(JTEST.EQ.1)WRITE(ISCR,1303)
 1303 FORMAT(1X,'END OF CONTROL FILE READ')
      RETURN
      END
C
C-----------------------------------------------------------------------
C
      SUBROUTINE JULIAN(IY,MO,IDAY,UT)
C         JAN 1995   HESS   CEOB   SGI 4D
c         purpose - to convert year, month, etc to a Julian date and
c                   number of hours from start of year
C          NOTE: UT IS NOS CONVENTION, SO NOON ON JANUARY 1
C                          IS UT=1.50
      DIMENSION NMON(12,2)
      DATA NMON/0,31,59,90,120,151,181,212,243,273,304,334,
     1          0,31,60,91,121,152,182,213,244,274,305,335/
C        CONVERT TO 4-DIGIT IF NOT
      IYEAR=IYR4(IY)
c        look for leap year
      L=1
      IF(MOD(IYEAR,4).EQ.0.AND.(.NOT.(MOD(IYEAR,100).EQ.0.AND.
     1 MOD(IYEAR,400).NE.0)))L=2
      UT=NMON(MO,L)+IDAY
      RETURN
      END
C-----------------------------------------------------------------------
      FUNCTION IYR4(IY)
      IYR4=IY
      IF(IY.LT.100.AND.IY.GT.50)IYR4=IY+1900
      IF(IY.LT.50)IYR4=IY+2000
      RETURN
      END
C-----------------------------------------------------------------------

      SUBROUTINE FFOPEN(IUNIT,FNAME)
C        PURPOSE - TO OPEN A FORMATTED FILE
      CHARACTER FNAME*(*)
 100  OPEN(UNIT=IUNIT,FILE=FNAME,FORM='FORMATTED',STATUS='UNKNOWN',
     1 IOSTAT=IER,ERR=110)
      GOTO 140
 110  WRITE(6,120)FNAME
 120  FORMAT(1X,'***ERROR IN FILE : ',A50,/,x,'***RUN TERMINATED')
      STOP
 140  RETURN
      END

C-----------------------------------------------------------------------

      SUBROUTINE FUOPEN(IUNIT,FNAME)
C        PURPOSE - TO OPEN A FORMATTED FILE
      CHARACTER FNAME*(*)
 100  OPEN(UNIT=IUNIT,FILE=FNAME,FORM='UNFORMATTED',STATUS='UNKNOWN',
     1 IOSTAT=IER,ERR=110)
      GOTO 140
 110  WRITE(6,120)FNAME
 120  FORMAT(1X,'***ERROR IN FILE : ',A50,/,x,'***RUN TERMINATED')
      STOP
 140  RETURN
      END
C
C-----------------------------------------------------------------------
C
      SUBROUTINE RDGEO(IGEO)
C        OCTOBER 1984   K. W. HESS   ASIC/MEAD    VAX 11/750
C        PURPOSE - TO READ IN PARAMETERS, PLUS IFIELD, DEPTH, AND
C                  FLAG DATA.
C        VARIABLES -
C                IAH = INDEX TO READ HORIZ. EDDY VISCOSITY: 0=NO
C              IGRID = INDEX TO READ STRETCHED GRIDS:0=NO, 1=READ XE,YE
C                      2=READ NSEGX, ETC.
C             NUMBXY = NUMBER OF CHANNEL GRIDS
C              NO,NR = NUMBER OF OCEAN, RIVER BOUNDARY CELLS AS
C                      DETERMINED BY IFIELD
C           NO1,NRV1 = NUMBER OF OCEAN, RIVER BOUNDARY CELLS AS
C                      DETERMINED BY NUMOBC, NUMRIV
C              XC(,) = DISTANCE FROM ORIGIN TO GRID CENTER
C              XL(,) = DISTANCE TO LOWER SIDE OF GRID M
      INCLUDE 'COMM20.FOR'
      DIMENSION NUM(NPMSIZ),XL(NPMSIZ),YL(NPMSIZ)
      CHARACTER*10 FORM,GTITLE(6)
      DATA NDX,NDY/MSIZE,NSIZE/
C          THIS IS VERSION 2  (8-89)
      JVER=2
C        READ IN MECCA FILE HEADER BLOCK
 200  READ(IGEO,202)(GTITLE(N),N=1,6)
 202  FORMAT(1X,6A10)
      READ(IGEO,*)J,ITEST
      IF(ITEST.EQ.1)WRITE(ISCR,2200)(GTITLE(N),N=1,6),J
 2200 FORMAT(/,5X,'GEOGRAPHY FILE',/,1X,'TITLE=',6A10,'   J=',I3)
      IF(J.NE.JVER)THEN
      WRITE(ISCR,204)J,JVER
 204  FORMAT(1X,'INPUT FILE IS VERSION=',I2,'  RDGEO IS VERSION=',I2,
     1 '   RUN IS STOPPED')
      STOP
      END IF
C
C        GRID PARAMETERS
      READ(IGEO,1002)
 1001 FORMAT(1X)
 1002 FORMAT(/,1X)
      READ(IGEO,*,ERR=222)NMAX,MMAX,DL
      IF(ITEST.EQ.1)WRITE(ISCR,2220)NMAX,MMAX,DL
 2220 FORMAT(1X,'NMAX,MMAX,DL=',2I5,E10.5)
      GOTO 226
 222  WRITE(ISCR,224)
 224  FORMAT(1X,'*** (RDGEO) ERROR READING NMAX,MMAX,DL ***')
 226  IF(MMAX.LE.NDX.AND.NMAX.LE.NDY)GOTO 228
      WRITE(ISCR,227)NMAX,NDY,MMAX,NDX
 227  FORMAT(1X,'*** ERROR: NMAX=',I3,' GT NDY=',I3,' OR MMAX=',I3,
     1 ' GT NDX=',I3)
      STOP
 228  CONTINUE
      READ(IGEO,1001)
      READ(IGEO,*,ERR=232)NCOR,MCOR,BSNLAT,BSNLON,BSNANG
      IF(ITEST.EQ.1)WRITE(ISCR,2260)NCOR,MCOR,BSNLAT,BSNLON,BSNANG
 2260 FORMAT(1X,'NCOR=',2I5,3F10.3)
      GOTO 234
 232  WRITE(ISCR,233)
 233  FORMAT(1X,'**** RDGEO. PROBLEM READING LINE NCOR,MCOR, ETC ***')
      RETURN

C        OCEAN BOUNDARY CONDITIONS
 234  READ(IGEO,1001)
      READ(IGEO,*)NUMOBC
      NUMBC=NUMOBC
      IF(ITEST.EQ.1)WRITE(ISCR,2340)NUMOBC
 2340 FORMAT(1X,'NUMOBC=',I3)
 237  IF(NUMOBC.LE.0)GOTO 242
      DO 240 I=1,NUMOBC
      READ(IGEO,*)MB1(I),MB2(I),NB1(I),NB2(I),ITPO(I),JTPO(I),ISET1(I),
     1 ISET2(I)
c     READ(IGEO,*)MB1(I),MB2(I),NB1(I),NB2(I),ITPO(I),ISET1(I),ISET2(I)
      IF(ITEST.EQ.1)WRITE(ISCR,2360)MB1(I),MB2(I),NB1(I),NB2(I),ISET1(I)
     1 ,ISET2(I)
 2360 FORMAT(1X,'MB1=',6I5)
      IF(.NOT.(MB1(I).LE.MB2(I).AND.NB1(I).LE.NB2(I)))THEN
      WRITE(ISCR,238)I,MB1(I),MB2(I),NB1(I),NB2(I)
 238  FORMAT(/,1X,'*** ERROR *** AT OCEAN BOUNDARY # ',I2,' MB1=',I3,
     1 ' IS GT MB2=',I3,/,'  OR NB1=',I3,' IS GT NB2=',I3)
      STOP
      END IF
      IF(.NOT.(MB1(I).EQ.MB2(I).OR.NB1(I).EQ.NB2(I)))THEN
      WRITE(ISCR,2238)I,MB1(I),MB2(I),NB1(I),NB2(I)
 2238 FORMAT(/,1X,'*** ERROR *** AT OCEAN BOUNDARY # ',I2,' MB1=',I3,
     1 ' IS .NE. MB2=',I3,/,'  OR NB1=',I3,' IS .NE. NB2=',I3)
```

```
      STOP
      END IF
 240  CONTINUE
C
C        READ IN RIVER BOUNDARIES
 242  READ(IGEO,1001)
      READ(IGEO,*)NUMRIV
      IF(ITEST.EQ.1)WRITE(ISCR,2450)NUMRIV
 2450 FORMAT(1X,'NUMRIV=',I5)
      IF(NUMRIV.LE.0)GOTO 248
      DO 246 I=1,NUMRIV
      READ(IGEO,*)MR1(I),MR2(I),NR1(I),NR2(I),ITPR(I),JTPR(I),ISETR(I)
      IF(ITEST.EQ.1)WRITE(ISCR,2460)MR1(I),MR2(I),NR1(I),NR2(I),ITPR(I)
     1 ,JTPR(I),ISETR(I)
 2460 FORMAT(1X,'MR1=',7I5)
      JTPR(I)=MAX0(1,MIN0(2,JTPR(I)))
      IF(.NOT.(MR1(I).LE.MR2(I).AND.NR1(I).LE.NR2(I)))THEN
       WRITE(ISCR,1238)I,MR1(I),MR2(I),NR1(I),NR2(I)
 1238  FORMAT(/,1X,'*** ERROR *** AT RIVER BOUNDARY # ',I2,' MB1=',I3,
     1 ' IS GT MB2=',I3,/,'  OR NB1=',I3,' IS GT NB2=',I3)
      STOP
      END IF
      IF(.NOT.(MR1(I).EQ.MR2(I).OR.NR1(I).EQ.NR2(I)))THEN
       WRITE(ISCR,1239)I,MR1(I),MR2(I),NR1(I),NR2(I)
 1239  FORMAT(/,1X,'*** ERROR *** AT RIVER BOUNDARY # ',I2,' MB1=',I3,
     1 ' IS .NE. MB2=',I3,/,'  OR NB1=',I3,' IS .NE. NB2=',I3)
      STOP
      END IF
 246  CONTINUE
C
C        READ THE CELL STATUS FIELD (IFIELD)
 248  READ(IGEO,1001)
      READ(IGEO,2490,ERR=249)FORM
 2490 FORMAT(1X,A10)
      IF(ITEST.EQ.1)WRITE(ISCR,2491)FORM
 2491 FORMAT(1X,'CELL STATUS: FORM=',A10)
      GOTO 2494
 249  WRITE(ISCR,2492)
 2492 FORMAT(1X,'*** ERROR READING FORM ***')
 2494 READ(IGEO,*)NPERL,KOCNBC
      IF(ITEST.EQ.1)WRITE(ISCR,2496)NPERL,KOCNBC
 2496 FORMAT(1X,'NPERL=',2I5)
      IF(KOCNBC.GE.4.AND.KOCNBC.LE.8)GOTO 2502
      WRITE(ISCR,2501)KOCNBC
 2501 FORMAT(1X,'*** ERROR: KOCNBC=',I3,' NOT BETWEEN 4 AND 8')
      STOP
 2502 IF(ITEST.EQ.1)WRITE(ISCR,*)' IFIELD'
      KMAX=1+(NMAX-1)/NPERL
      DO 250 K=1,KMAX
      N1=1+(K-1)*NPERL
      N2=MIN0(N1+NPERL-1,NMAX)
      DO 250 M=1,MMAX
      READ(IGEO,FORM)(IFIELD(N,M),N=N1,N2)
      IF(ITEST.EQ.1)WRITE(ISCR,2497)(IFIELD(N,M),N=N1,N2)
 2497 FORMAT(40I2)
 250  CONTINUE
C
C        READ THE DEPTHS
      READ(IGEO,1001)
      READ(IGEO,2490)FORM
      IF(ITEST.EQ.1)WRITE(ISCR,2642)FORM
 2642 FORMAT(1X,'DEPTHS: FORM=',A10)
      READ(IGEO,*,ERR=264)NCOL2,HMSL,CON2M
      IF(ITEST.EQ.1)WRITE(ISCR,2643)NCOL2,HMSL,CON2M
 2643 FORMAT(1X,'NCOL2=',I5,2F10.3)
      GOTO 266
 264  WRITE(ISCR,265)
 265  FORMAT(1X,'*** ERROR READING NCOL2,HMSL,CON2M ***')

 266  NSWEEP=1+(NMAX-1)/NCOL2
      DO 285 NN=1,NSWEEP
      N1=1+NCOL2*(NN-1)
      N2=MIN0(NMAX,N1+NCOL2-1)
      DO 280 M=1,MMAX
      READ(IGEO,FORM)(NUM(N),N=N1,N2)
      IF(ITEST.EQ.1)WRITE(ISCR,FORM)(NUM(N),N=N1,N2)
C        CONVERT DEPTHS TO METERS AND ADD HMSL
      DO 275 N=N1,N2
      D(N,M)=0.0
 275  IF(IFIELD(N,M).GT.0)D(N,M)=FLOAT(NUM(N))*CON2M+HMSL
 280  CONTINUE
 285  CONTINUE
C
C        SET GRID WIDTHS AND AREA
      READ(IGEO,1001)
      READ(IGEO,*,ERR=301)NUMBXY
      IF(ITEST.EQ.1)WRITE(ISCR,3301)NUMBXY
 3301 FORMAT(1X,'WIDTH DATA: NUMBXY=',I5)
      GOTO 305
 301  WRITE(ISCR,302)
 302  FORMAT(1X,'*** ERROR READING NUMBXY ***')
 305  CONTINUE
C        GRID X,Y COORDINATES
      DO 311 I=1,NPMSIZ
      XL(I)=I-1
 311  YL(I)=I-1
      DO 320 M=1,MMAX
      DO 320 N=1,NMAX
      BX(N,M)=1.0
      BY(N,M)=1.0
      AREA(N,M)=(XL(M+1)-XL(M))*(YL(N+1)-YL(N))
      IF(IFIELD(N,M)/10.EQ.1)AREA(N,M)=0.5*AREA(N,M)
 320  CONTINUE
C        READ THRU THE CHANNEL WIDTHS
      IF(NUMBXY.LE.0)GOTO 350
      DO 340 J=1,NUMBXY
      READ(IGEO,*)M,N,BX(N,M),BY(N,M),F1
      IF(ITEST.EQ.1)WRITE(ISCR,3111)J,M,N,BX(N,M),BY(N,M),F1
 3111 FORMAT(1X,'J=',I4,' M,N=',2I5,3F10.4)
      AREA(N,M)=AREA(N,M)*F1
 340  CONTINUE
 350  CONTINUE
C
      IF(ITEST.EQ.1)WRITE(ISCR,3391)
 3391 FORMAT(1X,'END OF GEOGRAPHY DATA FILE')
C        CHECK BOUNDARIES
 400  CALL CHECKS
      RETURN
      END
C
C-----------------------------------------------------------------------
C
      SUBROUTINE CHECKS
C        OCTOBER 1986    HESS    MEAD    VAX 780
C        PURPOSE - TO CHECK FOR CONSISTANCY BETWEEN RIVER AND OCEAN
C                  BOUNDARIES AND THE IFIELD SPECIFICATION
C
      INCLUDE 'COMM20.FOR'
      DIMENSION IFLOWS(6)
      DATA NDBNDS/NM2SIZ/
C        CHECK FOR TIMESTEP SIZE
      PERHR=3600./DTI
      IF(ABS(3600.-IFIX(PERHR)*DTI).GT.0.001)THEN
      WRITE(ISCR,100)DTI,PERHR
 100  FORMAT(1X,'***ERROR: TIMESTEP (SEC) = ',F8.3,', BUT NUMBER PER',
     1 ' HOUR =',F10.4,' IS NOT AN INTEGER')
      STOP
      END IF
C        CHECK FOR NO DEPTH
      NCELL=0
      NBAD=0
      DO 280 M=1,MMAX
      DO 275 N=1,NMAX
      IF(IFIELD(N,M).LT.10)GOTO 275
      NCELL=NCELL+1
      IF(D(N,M).GT.0.0)GOTO 275
      NBAD=NBAD+1
      WRITE(ISCR,272)M,N,D(N,M)
 272  FORMAT(1X,'*** (CHECKS) BAD DEPTH VALUE AT M=',I3,'  N=',I3,
     1 ' D=',F8.2)
 275  CONTINUE
 280  CONTINUE
      IF(NBAD.GT.0)THEN
      WRITE(ISCR,285)
 285  FORMAT(/,1X,'*** BAD DEPTH DATA.  RUN ENDED ***')
      STOP
      END IF
C        CHECK OCEAN FLAGS WITH MESH CELLS
      NO1=0
      NBAD=0
      IF(NUMOBC.LE.0)GOTO 320
      DO 310 I=1,NUMOBC
      DO 310 M=MB1(I),MB2(I)
      DO 310 N=NB1(I),NB2(I)
      NO1=NO1+1
      IF(IFIELD(N,M)/10.NE.KOCNBC)THEN
      WRITE(ISCR,305)KOCNBC,N,M
 305  FORMAT(1X,'*** IFIELD/10 SHOULD BE ',I1,' AT N=',I3,' M=',I3)
      NBAD=NBAD+1
      END IF
 310  CONTINUE
C        CHECK RIVER FLAGS WITH MESH CELLS
 320  IF(NUMRIV.LE.0)GOTO 350
      DO 330 I=1,NUMRIV
      DO 330 M=MR1(I),MR2(I)
      DO 330 N=NR1(I),NR2(I)
      NO1=NO1+1
C        MAKE SURE IFIELD/10 EQUALS KOCNBC+1
      IF(IFIELD(N,M)/10.NE.KOCNBC+1)THEN
      WRITE(ISCR,321)N,M
 321  FORMAT(1X,'***  IFIELD SHOULD BE 10*(KOCNBC+1) AT N=',I3,' M=',I3)
      NBAD=NBAD+1
      END IF
 330  CONTINUE
 350  CONTINUE
C        CHECK FOR CELLS WITH WRONG INDEX
      IF(NBAD.GT.0)THEN
      WRITE(ISCR,353)NBAD
 353  FORMAT(1X,'***ERROR: NUMBER OF CELLS ON BOUND BAD=',I4)
      STOP
      END IF
C        CHECK FOR TOTAL NUMBER OF BOUNDARY CELLS
      IF(NO1.LE.NDBNDS)GOTO 356
      WRITE(ISCR,354)NO1,NDBNDS
 354  FORMAT(1X,'***ERROR: BOUNDARY CELLS=',I4,' GT NDBNDS=',I3)
      STOP
 356  CONTINUE
C        CHECK IFIELD SPECIFICATIONS AGAINST BOUNDARY FLAGS
      NBAD=0
      DO 450 M=1,MMAX
      DO 450 N=1,NMAX
      IF(IFIELD(N,M)/10.EQ.KOCNBC)GOTO 360
      IF(IFIELD(N,M)/10.EQ.KOCNBC+1)GOTO 400
      GOTO 450
C        OCEAN CHECK
 360  IF(NUMOBC.LE.0)GOTO 390
      DO 380 I=1,NUMOBC
      M1=MB1(I)
      M2=MB2(I)
      N1=NB1(I)
      N2=NB2(I)
      DO 380 L=M1,M2
      DO 380 K=N1,N2
 380  IF(L.EQ.M.AND.K.EQ.N) GOTO 450
 390  WRITE(ISCR,395)N,M
 395  FORMAT(/,1X,'*** WARNING. CELL N=',I3,', M=',I3,' IS NOT SET IN',
     1 ' ANY OCEANIC BOUNDARY FLAG')
      NBAD=NBAD+1
      GOTO 450
C        RIVER CHECK
 400  IF(NUMRIV.LE.0)GOTO 430
      DO 420 I=1,NUMRIV
      DO 420 K=NR1(I),NR2(I)
      DO 420 L=MR1(I),MR2(I)
 420  IF(K.EQ.N.AND.L.EQ.M)GOTO 450
 430  WRITE(ISCR,440)N,M
 440  FORMAT(/,1X,'*** WARNING. CELL AT N=',I3,', M=',I3,' IS NOT ',
     1 'SET IN ANY RIVER BOUNDARY FLAG')
      NBAD=NBAD+1
 450  CONTINUE
C        CHECK FOR TOTAL BAD CELLS
      IF(NBAD.GT.0)THEN
      WRITE(ISCR,455)NBAD
 455  FORMAT(1X,'*** ERROR: CELLS IN GRID THAT ARE NOT IN A FLAG=',I4)
      STOP
      END IF
C
C        CHECK TRIANGULAR CELLS FOR LAND/BARRIERS ON TWO ADJACENT SIDES
      NBAD=0
      DO 500 M=1,MMAX
      DO 500 N=1,NMAX
      IF(IFIELD(N,M)/10.NE.1)GOTO 500
C        X FLOW
      IXM=1
      IF(M.EQ.1)THEN
      IXM=0
      ELSE
      II=IFIELD(N,M-1)
      IF(II.LT.10.OR.MOD(II,10).EQ.1.OR.MOD(II,10).EQ.3)IXM=0
      END IF
      IXP=1
      II=IFIELD(N,M)
```

```
4005        IF(IFIELD(N,M+1).LT.10.OR.MOD(II,10).EQ.1.OR.MOD(II,10).EQ.3)IXP=0
4006 C          Y FLOW
4007        IYM=1
4008        IF(N.EQ.1)THEN
4009        IYM=0
4010        ELSE
4011        II=IFIELD(N-1,M)
4012        IF(II.LT.10.OR.MOD(II,10).EQ.2.OR.MOD(II,10).EQ.3)IYM=0
4013        END IF
4014        IYP=1
4015        II=IFIELD(N,M)
4016        IF(IFIELD(N+1,M).LT.10.OR.MOD(II,10).EQ.2.OR.MOD(II,10).EQ.3)IYP=0
4017 C          CHECK FOR ADJACENTS
4018        IFLOWS(1)=IXP
4019        IFLOWS(2)=IYP
4020        IFLOWS(3)=IXM
4021        IFLOWS(4)=IYM
4022        IFLOWS(5)=IFLOWS(1)
4023        IFLOWS(6)=IFLOWS(2)
4024        DO 460 I=1,4
4025        IF(IFLOWS(I)+IFLOWS(I+1).EQ.0)GOTO 480
4026  460   CONTINUE
4027        WRITE(ISCR,470)N,M,IXP,IYP,IXM,IYM
4028  470   FORMAT(/,1X,'*** WARNING. TRIANGULAR CELL AT N=',I3,', M=',I3,
4029       1 ' HAS INCORRECT SIDES',/,1X,'IXP,IYP,IXM,IYM=',4I4)
4030        NBAD=NBAD+1
4031  480   CONTINUE
4032 C          CHECK FOR TOTAL TRIANGULAR CELLS NOT WELL DEFINED
4033        IF(NBAD.GT.0)THEN
4034        WRITE(ISCR,495)NBAD
4035  495   FORMAT(1X,'***ERROR: TRIANGULAR CELLS NOT WELL DEFINED=',I4)
4036        STOP
4037         END IF
4038  500   CONTINUE
4039 c
4040 c          CHECK FOR CORRESPONDANCE BETWEEN (1) BOUNDARIES AND (2) INPUT SIG
4041        WRITE(ISCR,*)' '
4042        WRITE(ISCR,*)'CHECK BOUNDARIES AND DATA'
4043        NBAD=0
4044 c          ocean boundaries
4045        IF(NUMOBC.GT.0)THEN
4046        IF(NSIGTD.EQ.0)THEN
4047          WRITE(ISCR,*)'**NO WATER LEVEL SIGNALS AT OCEAN BOUNDARY**'
4048          NBAD=1
4049          ENDIF
4050        IF((KONCEN.EQ.1.OR.KONCEN.EQ.3).AND.NSIGS.EQ.0)THEN
4051          WRITE(ISCR,*)'**NO SALINITY SIGNALS AT OCEAN BOUNDARY**'
4052          NBAD=1
4053          ENDIF
4054        IF((KONCEN.EQ.2.OR.KONCEN.EQ.3).AND.NSIGTO.EQ.0)THEN
4055          WRITE(ISCR,*)'**NO TEMPERATURE SIGNALS AT OCEAN BOUNDARY**'
4056          NBAD=1
4057          ENDIF
4058        ENDIF
4059 c          river boundaries
4060        IF(NUMRIV.GT.0)THEN
4061        IF(NSIGR.EQ.0)THEN
4062          WRITE(ISCR,*)'**NO FLOW RATE DATA AT RIVER BOUNDARY**'
4063          NBAD=1
4064          ENDIF
4065        IF((KONCEN.EQ.2.OR.KONCEN.EQ.3).AND.NSIGRT.EQ.0)THEN
4066          WRITE(ISCR,*)'**NO TEMPERATURE SIGNALS AT RIVER BOUNDARY**'
4067          NBAD=1
4068          ENDIF
4069        ENDIF
4070 c          air-sea boundaries
4071        IF((KONCEN.EQ.2.OR.KONCEN.EQ.3).AND.NSIGW.EQ.0)THEN
4072          WRITE(ISCR,*)'**NO WIND DATA AT AIR-SEA BOUNDARY**'
4073          NBAD=1
4074          ENDIF
4075        IF((KONCEN.EQ.2.OR.KONCEN.EQ.3).AND.NSIGM.EQ.0)THEN
4076          WRITE(ISCR,*)'**NO ADDITIONAL MET DATA AT AIR-SEA BOUNDARY**'
4077          NBAD=1
4078          ENDIF
4079        IF(NBAD.EQ.1)STOP
4080
4081        RETURN
4082        END
4083 C
4084 C-------------------------------------------------------------------------
4085 C
4086        SUBROUTINE RDICS
4087 C          FEBRUARY 1997      K. W. HESS      IRIS
4088 C          PURPOSE - TO READ IN THE INITIAL CONDITIONS
4089        INCLUDE 'COMM20.FOR'
4090 C          READ THE INDICES
4091        LUICS=LUCON
4092        WRITE(ISCR,100)LUICS
4093  100   FORMAT(X,'NOW READING THE ICS FILE ON UNIT=',I2)
4094        CALL FUOPEN(LUICS,FINIT)
4095        READ(LUICS)NIX,MIX,LBOT1,NSTET,UT01,YEAR01,K
4096        WRITE(ISCR,110)UT1,YEAR1,NSTET,K
4097  110   FORMAT(5X,'UT1=',F10.4,'  YEAR1=',F6.1,'  NSTET=',I6,'  K=',I2)
4098        READ(LUICS)SE,UE,VE,SOLD,UHOLD,VHOLD,AH,AV,PHI,TBX,TBY,
4099       1 U,V,W,THETA1,THETA2,THETA3
4100        IF(K.GE.10)READ(LUICS)AH3,WX,WY,TSX,TSY
4101        IF(MOD(K,10).GT.0)READ(LUICS)S,T,DV,RI,NSTINF
4102 C          RESET SECONDARY VARIABLES
4103        YEAR1=YEAR01
4104        UT1=UT01
4105        DO 120 M=1,MMAX
4106        MP=MIN0(M+1,MMAX)
4107        DO 120 N=1,NMAX
4108        IF(IFIELD(N,M).LT.10)GOTO 120
4109        NP=MIN0(N+1,NMAX)
4110        UH(N,M)=UE(N,M)*.5*(D(N,M)+SE(N,M)+D(N,MP)+SE(N,MP)+E)*BX(N,M)
4111        VH(N,M)=VE(N,M)*.5*(D(N,M)+SE(N,M)+D(NP,M)+SE(NP,M)+E)*BY(N,M)
4112        AHC(N,M)=.25*(AH(N,M)+AH(N,MP)+AH(NP,M)+AH(NP,MP))
4113  120   CONTINUE
4114 c          if no AH3
4115        IF(INTER.GT.0.AND.KONC.LT.10)THEN
4116        DO 140 M=1,MMAX
4117        DO 140 N=1,NMAX
4118        DO 140 L=1,LBOT
4119  140   AH3(L,N,M)=AH(N,M)
4120        ENDIF
4121        WRITE(ISCR,*)'COMPLETE RDICS'
4122        CLOSE (LUICS)
4123        RETURN
4124        END
4125 C
4126 C-------------------------------------------------------------------------
4127 C
4128        SUBROUTINE ZEROS
4129 C          APRIL 1988   K. W. HESS
4130 C          PURPOSE - INITIALIZE THE PARAMETERS TO ZERO BEFORE
4131 C                  INPUT FILES HAVE BEEN READ IN.
4132 C          VARIABLES -
4133        INCLUDE 'COMM20.FOR'
4134 C          INITIALIZE VISCOSITIES AND DEPTHS
4135        LBOT=LSIZE
4136        DO 130 M=1,MSIZE
4137        DO 130 N=1,NSIZE
4138        AREA(N,M)=0.0
4139        TSX(N,M)=0.0
4140        TSY(N,M)=0.0
4141        WX(N,M)=0.0
4142        WY(N,M)=0.0
4143        TBX(N,M)=0.0
4144        TBY(N,M)=0.0
4145        UH(N,M)=0.0
4146        VH(N,M)=0.0
4147        SE(N,M)=0.0
4148        SEP(N,M)=0.0
4149        SEPP(N,M)=0.0
4150        UHP(N,M)=0.0
4151        VHP(N,M)=0.0
4152        SOLD(N,M)=0.0
4153        UHOLD(N,M)=0.0
4154        VHOLD(N,M)=0.0
4155        THETA1(N,M)=0.0
4156        THETA2(N,M)=0.0
4157        THETA3(N,M)=0.0
4158        UE(N,M)=0.0
4159        VE(N,M)=0.0
4160        AH(N,M)=00
4161        AHC(N,M)=00
4162        FEDGE(N,M)=1.0
4163        PHI(N,M)=0.0
4164        MFLUX(N,M)=0.0
4165        NFLUX(N,M)=0.0
4166 C        LOOP OVER LEVELS
4167        DO 120 L=1,LSIZE
4168        U(L,N,M)=0.0
4169        V(L,N,M)=0.0
4170        W(L,N,M)=0.0
4171        AH3(L,N,m)=0.
4172        S(L,N,M)=0.0
4173        T(L,N,M)=0.0
4174        RI(L,N,M)=0.0
4175        DV(L,N,M)=00
4176  120   AV(L,N,M)=00
4177  130   CONTINUE
4178
4179        DO 135 L=1,LSIZE
4180        DO 135 I=1,NM2SIZ
4181  135   NSTINF(L,I)=0
4182 C          SET HEAT FLUXES
4183        QI=0.0
4184        QA=0.0
4185        QB=0.0
4186        QS=0.0
4187        QE=0.0
4188        RETURN
4189        END
4190 c-------------------------------------------------------------------------
4191        SUBROUTINE YTIME8(YT8,UT,YEAR)
4192 c          create a date from year and Julian day
4193        REAL*8 YT8,UT8,DAYS
4194 c          look for leap year
4195        IYEAR=YEAR
4196        DAYS=365.
4197        IF(MOD(IYEAR,4).EQ.0.AND.(.NOT.(MOD(IYEAR,100).EQ.0.AND.
4198       1 MOD(IYEAR,400).NE.0)))DAYS=366.
4199        UT8=UT
4200        YT8=FLOAT(IYEAR-1900)+(UT8-1.)/DAYS
4201        RETURN
4202        END
4203 C
4204 C-------------------------------------------------------------------------
4205 C
4206        SUBROUTINE RR(YT,ISCR,LUT,IEND,DD,YD,NSIG,NN,VALS,FINAL)
4207 c          generic read for input data records
4208        DIMENSION DD(2),YD(2),VALS(2,NN),FINAL(NN)
4209        REAL*8 YT,YT1,YT2
4210        DO 90 N=1,NN
4211  90    FINAL(N)=0.0
4212        IF(NSIG.EQ.0.OR.IEND.EQ.1)RETURN
4213        CALL YTIME8(YT1,DD(1),YD(1))
4214        CALL YTIME8(YT2,DD(2),YD(2))
4215        IF(YT.LT.YT1)THEN
4216        WRITE(ISCR,95)LUT,YT,YT1
4217  95    FORMAT(1X,'** EARLIER THAN FIRST DATA TIME ON UNIT=',I2,/,
4218       1 'YT=',F12.8,'  YT1=',F12.8,' **')
4219        RETURN
4220        ENDIF
4221  100   IF(YT.GT.YT2)THEN
4222        DO 120 N=1,NSIG
4223  120   VALS(1,N)=VALS(2,N)
4224        DD(1)=DD(2)
4225        YD(1)=YD(2)
4226        YT1=YT2
4227        READ(LUT,*,END=130)YD(2),DD(2),(VALS(2,N),N=1,NSIG)
4228        CALL YTIME8(YT2,DD(2),YD(2))
4229        GOTO 100
4230        ENDIF
4231        GOTO 150
4232  130   IEND=1
4233        WRITE(ISCR,140)LUT
4234  140   FORMAT(1X,'** NO MORE DATA ON UNIT=',I2,' **')
4235        RETURN
4236 c          interpolate
4237  150   F2=(YT-YT1)/(YT2-YT1)
4238        DO 160 N=1,NSIG
4239  160   FINAL(N)=(1.-F2)*VALS(1,N)+F2*VALS(2,N)
4240        RETURN
4241        END
4242 C
4243 c-------------------------------------------------------------------------
4244 C
4245        SUBROUTINE IRR(IUNIT,ISCR,LUT,IEND,DD,YD,NSIG,NN,VALS)
4246        DIMENSION DD(2),YD(2),VALS(2,NN)
4247        CHARACTER*40 FDATA
4248 C          INITIAL READ OF DATA
4249        IEND=0
4250        READ(IUNIT,100)
4251  100   FORMAT(1X)
4252        READ(IUNIT,*)NSIG
4253        IF(NSIG.GT.0)GOTO 110
4254        WRITE(ISCR,*)'     NO INPUT DATA '
4255        GOTO 140
4256 c          read file
```

```
4257  110  READ(IUNIT,120)FDATA
4258  120  FORMAT(A40)
4259       WRITE(ISCR,130)FDATA,NSIG,LUT
4260  130  FORMAT(5X,'FILE NAME=',A40,/,5x,'NSIG=',I2,'  LUT=',I2)
4261       CALL FFOPEN(LUT,FDATA)
4262       READ(LUT,*,END=140)YD(1),DD(1),(VALS(1,N),N=1,NSIG)
4263       READ(LUT,*,END=140)YD(2),DD(2),(VALS(2,N),N=1,NSIG)
4264       IEND=0
4265       GOTO 150
4266  140  IEND=1
4267  150  RETURN
4268       END
4269 c
4270 c-----------------------------------------------------------------
4271 c
4272       SUBROUTINE RDWIND(I,IEND)
4273 c        PURPOSE - TO READ THE METEOROLOGICAL FILES
4274 C        VARIABLES -
4275 C           ITYPE1 = INDEX FOR WIND OR STRESS.
4276 C                    1=WIND, 2=STRESS
4277 C           ITYPE2 = INDEX FOR HORIZONTAL ATMOSPHERIC PRESSURE GRADIENT
4278 C                    0=NONE, 1=VALUES TO BE READ
4279 C           ITYPE3 = INDEX FOR COORDINATES FOR WIND/STRESS AND PRESSURE
4280 C                    0=IN MODEL COORDS
4281 C                    1=IN EAST, NORTH
4282       INCLUDE 'COMM20.FOR'
4283       COMMON/METOX/TMET8(2),ITYPE1
4284       DIMENSION ATX(NSIZE,MSIZE),ATY(NSIZE,MSIZE)
4285       REAL*8 TMET8,UTM
4286 c        set end-of-file index
4287       IEND=0
4288 c        read data
4289       READ(LUWND,END=110)DATE1,DATE2,ITYPE1,ITYPE2,ITYPE3,NIX,MIX
4290       IF(DATE1.GT.370.)THEN
4291       YMET(I)=DATE1
4292       DMET(I)=DATE2
4293       ELSE
4294       YMET(I)=DATE2
4295       DMET(I)=DATE1
4296       ENDIF
4297 c        read arrays
4298       DPADX=0.
4299       DPADY=0.
4300       IF(NIX.GT.1.AND.MIX.GT.1)THEN
4301       IF(ITYPE2.EQ.0)READ(LUWND)((ATX(N,M),N=1,NIX),M=1,MIX),
4302      1  ((ATY(N,M),N=1,NIX),M=1,MIX)
4303       IF(ITYPE2.EQ.1)READ(LUWND)((ATX(N,M),N=1,NIX),M=1,MIX),
4304      1  ((ATY(N,M),N=1,NIX),M=1,MIX),DPADX,DPADY
4305       ELSE
4306 c        read single wind speed/stress
4307       IF(ITYPE2.EQ.0)READ(LUWND)AT1,AT2
4308       IF(ITYPE2.EQ.1)READ(LUWND)AT1,AT2,DPADX,DPADY
4309       DO M=1,MSIZE
4310       DO N=1,NSIZE
4311       ATX(N,M)=AT1
4312       ATY(N,M)=AT2
4313       ENDDO
4314       ENDDO
4315       ENDIF
4316 C        rotate winds to model basin angle
4317       IF(ITYPE3.EQ.1)THEN
4318       ARG=RAD*BSNANG
4319       DO M=1,MSIZE
4320       DO N=1,NSIZE
4321       ATX1=-COS(ARG)*ATY(N,M)-SIN(ARG)*ATX(N,M)
4322       ATY1= COS(ARG)*ATX(N,M)-SIN(ARG)*ATY(N,M)
4323       ATX(N,M)=ATX1
4324       ATY(N,M)=ATY1
4325       ENDDO
4326       ENDDO
4327       DPADX1=-COS(ARG)*DPADY-SIN(ARG)*DPADX
4328       DPADY1= COS(ARG)*DPADX-SIN(ARG)*DPADY
4329       DPADX=DPADX1
4330       DPADY=DPADY1
4331       ENDIF
4332 c        create date
4333       CALL YTIME8(UTM,DMET(I),YMET(I))
4334       TMET8(I)=UTM
4335       WRITE(ISCR,100)I,NSTI,ITYPE1,ITYPE2,ITYPE3,DMET(I),YMET(I),
4336      1 TMET8(I),NIX,MIX
4337  100  FORMAT(5X,'RDWIND: I,NSTI=',2I6,' ITYPE1,2,3=',3I6,/,
4338      1 5x,'DY,YR=',2F12.5,' TMET8(I)=',F12.7,/,5x,'NIX,MIX=',2I5)
4339       WRITE(ISCR,105)ATX(1,1),ATY(1,1),DPADX,DPADY
4340  105  FORMAT(5x,'ATX,ATY(1,1)=',2E12.4,'  DPADX,DPADY=',2E12.4)
4341 c        save data
4342       DO N=1,NSIZE
4343       DO M=1,MSIZE
4344       FX(I,N,M)=ATX(N,M)
4345       FY(I,N,M)=ATY(N,M)
4346       ENDDO
4347       ENDDO
4348       IENDWN=IEND
4349       RETURN
4350 c        end of data
4351  110  IEND=1
4352       WRITE(6,*)'END OF MET DATA REACHED'
4353       IENDWN=IEND
4354       RETURN
4355       END
4356 C=================================================================
4357 C     MECCA: ANALYS
4358 C
4359 C-----------------------------------------------------------------
4360 C
4361       SUBROUTINE ANALYS
4362
4363 C        JULY 1988    K. HESS    MEAD    VAX780
4364 C        PURPOSE - TO CALL THE ANALYSIS ROUTINES
4365       INCLUDE 'COMM20.FOR'
4366       CALL CHECK2
4367       RETURN
4368       END
4369 C
4370 C-----------------------------------------------------------------
4371 C
4372       SUBROUTINE CHECK2
4373
4374 C        JULY 1988    K. HESS    MEAD    VAX780
4375 C        PURPOSE - TO CALL THE ANALYSIS ROUTINES
4376       INCLUDE 'COMM20.FOR'
4377 C           CHECK FOR LARGE WATER LEVEL VALUES
4378       ISTOP=0
4379       SEMAX=3.
4380       DO 110 N=1,NMAX
4381       DO 110 M=1,MMAX
4382       IF(ABS(SE(N,M)).GT.SEMAX)THEN
4383       WRITE(6,105)NSTI,N,M,SE(N,M),D(N,M)
4384  105  FORMAT(1X,'ANALYSIS: NSTI=',I6,' N,M=',2I4,' SE=',F6.2,' D=',F6.2)
4385       ISTOP=1
4386       ENDIF
4387  110  CONTINUE
4388
4389 C        CHECK FOR LARGE SALINITY VALUES
4390       IF(KONCEN.EQ.0)RETURN
4391       IF(IPRNT1.EQ.0)RETURN
4392       SALMIN= 1.E+10
4393       SALMAX=-1.E+10
4394       DO M=1,MMAX
4395       DO N=1,NMAX
4396       IF(IFIELD(N,M).GT.0)THEN
4397       DO L=1,LBOT
4398 c       check for max
4399       IF(S(L,N,M).GT.SALMAX)THEN
4400        MSMAX=M
4401        NSMAX=N
4402        LSMAX=L
4403        SALMAX=S(L,N,M)
4404        ENDIF
4405       IF(S(L,N,M).LT.SALMIN)THEN
4406        MSMIN=M
4407        NSMIN=N
4408        LSMIN=L
4409        SALMIN=S(L,N,M)
4410        ENDIF
4411       ENDDO
4412       ENDIF
4413       ENDDO
4414       ENDDO
4415       WRITE(6,150)UT,NSTI,SALMAX,MSMAX,NSMAX,LSMAX
4416  150  FORMAT(1X,'AT UT=',F10.4,' NSTI=',I6,T30,' SALMAX=',F10.2,
4417      1 ' AT M,N,L=',3I4)
4418       WRITE(6,160)SALMIN,MSMIN,NSMIN,LSMIN
4419  160  FORMAT(T30,' SALMIN=',F10.2,' AT M,N,L=',3I4)
4420
4421       RETURN
4422       END
4423 C=================================================================
4424 C     MECCA FILE : CONC.FOR  -  CONCENTRATION SUBROUTINES
4425 C-----------------------------------------------------------------
4426 C
4427       SUBROUTINE CONCZ
4428 C        MARCH 1986   K. W. HESS     (LAST REVISED 23 JULY 87)
4429 C        PURPOSE - SUPER-STREAMLINED, SQUARE-GRID VERSION.
4430 C                  TO COMPUTE NEW DISTRIBUTION OF CONCENTRATE,
4431 C                  WHICH INCLUDES VARIABLE WIDTH AND VARIABLE HORIZONTAL
4432 C                  VISCOSITY. NEW FORMULATION OF UPPER BOUNDARY CONDITIO
4433 C        INITIALIZE BOUNDARY CONCENTRATIONS
4434       INCLUDE 'COMM20.FOR'
4435       COMMON/BNDY4/ISALT,ITEMP,NB
4436 c        CHECK FOR TIME
4437       IF(HR1.LT.HRCON1)RETURN
4438 C        SET INDICES:  1=DO IT, 2=SKIP
4439       ISALT=2
4440       IF(KONCEN.EQ.1.OR.KONCEN.EQ.3)ISALT=1
4441       ITEMP=2
4442       IF(KONCEN.EQ.2.OR.KONCEN.EQ.3)ITEMP=1
4443
4444 C        GET OCEAN BOUNDARY CONDITIONS
4445       CALL BNDRY3
4446 C        GET RIVER BOUNDARY CONDITIONS
4447       CALL BNDRY4
4448 C        SOLVE GENERALIZED TRANSPORT EQUATION
4449       CALL GFLUX
4450       END
4451 C
4452 C-----------------------------------------------------------------
4453 C
4454       SUBROUTINE BNDRY3
4455 C        OCTOBER 1984   K. W. HESS   MEAD   VAX11/750
4456 C        PURPOSE - TO SET THE OCEANIC SALINITY AND TEMPERATURE
4457 C                  BOUNDARY CONDITIONS
4458 C        VARIABLES -
4459 C                IDIR = INFLOW DIRECTION PARAMETER:1=X DIR, 2=Y DIR
4460 C         ISALT,ITEMP = SET INDICES:  1=DO IT, 2=SKIP
4461 C              ISENSE = INFLOW PARAMETER:1=INFLOW IS IN POSITIVE DIR.
4462 C                       2=INFLOW IS IN NEGATIVE DIRECTION
4463 C                ITPO = TYPE OF OCEAN BOUNDARY CONDITION
4464 C                       +/-1 : OUTFLOW IN +/-X DIRECTION
4465 C                       +/-2 : OUTFLOW IN +/-Y DIRECTION
4466 C                JTPO = TYPE OF OCEAN BOUNDARY CONDITION
4467 C                        1 : WATER LEVEL SPECIFICATION
4468 C                        2 : TRANSPORT OUTFLOW
4469 C                        3 : ORLANSKI RADIATION OUTFLOW (REQUIRES WL)
4470 C                        4 : REIMANN INVARIENT RADIATION OUTFLOW (REQUIRES
4471 C                ITPR = DIRECTION OF RIVER BOUNDARY INFLOW TO ESTUARY
4472 C                       +/-1 : INFLOW IN +/-X DIRECTION
4473 C                       +/-2 : INFLOW IN +/-Y DIRECTION
4474 C                JTPR = TYPE OF RIVER BOUNDARY CONDITION
4475 C                       1 : CHANNEL
4476 C                       2 : FALLS
4477 C                QRIV = RIVER FLOWRATE (M**3/S)
4478       INCLUDE 'COMM20.FOR'
4479       COMMON/BNDY4/ISALT,ITEMP,NB
4480       DIMENSION SN(LSIZE),TN(LSIZE)
4481       CHARACTER*6 ANAMES(2)
4482       DATA ANAMES/'OUTFLO','INFLO '/,HRINF/6./,IP/0/
4483 C        MAKE SURE THERE ARE BOUNDARIES TO SET
4484       IF(NUMOBC.LE.0)RETURN
4485 C        SET OCEANIC CONDITIONS
4486       CALL BSTATE
4487       NHRINF=HRINF*IHR
4488       CIN1=DTI/DL
4489       IP1=IPRNT1
4490       IF(IP.EQ.0)IP1=0
4491 C        LOOP THRU OCEANIC BOUNDARIES
4492       NB=0
4493       DO 360 IB=1,NUMOBC
4494       IF(IP1.EQ.1)WRITE(ISCR,*)'OCEAN SALINITY BND: IB=',IB,
4495      1 '   NSTI=',NSTI
4496       MF=MB1(IB)
4497       ML=MB2(IB)
4498       NF=NB1(IB)
4499       NL=NB2(IB)
4500 C        SET DIRECTIONAL PARAMETER, IDIR: 1=X, 2=Y
4501       IDIR=IABS(ITPO(IB))
4502       ISENSE=(3-ISIGN(1,ITPO(IB)))/2
4503 C        OUTFLOW SENSE:FOR +DIRECTION, ISENSE=1; FOR -DIR, ISENSE=2
4504       ND1=(IDIR/2)*(2*ISENSE-3)
4505       MD1=(1-IDIR/2)*(2*ISENSE-3)
4506 C         LOOP THRU EACH GRID
4507       DO 295 N=NF,NL
4508       DO 295 M=MF,ML
```

```
      N1=N+ND1
      M1=M+MD1
      NB=NB+1
C        LOOP OVER DEPTHS
      DO 220 L=1,LBOT
      GOTO(100,110)IDIR
 100  UL=UE(N,M-2+ISENSE)+U(L,N,M-2+ISENSE)
      GOTO 120
 110  UL=VE(N-2+ISENSE,M)+V(L,N-2+ISENSE,M)
 120  CONTINUE
      IF(-UL*ISIGN(1,ISENSE-2).LE.0.0)GOTO 150
C        OUTFLOW CONDITIONS
 130  JFLOW=1
      NSTINF(L,NB)=NSTIT
C        FIRST-ORDER ADVECTION
      F0=ABS(CIN1*UL)
      F1=F0*(2-ISALT)
      F2=F0*(2-ITEMP)
      SN(L)=(S(L,N,M)*(1.-F1)+F1*S(L,N1,M1))
      TN(L)=(T(L,N,M)*(1.-F2)+F2*T(L,N1,M1))
      GOTO 200
C        INFLOW CONDITIONS
 150  JFLOW=2
      F0=FLOAT(ISPLIT)/FLOAT(MAX0(ISPLIT,NSTINF(L,NB)+NHRINF-NSTIT))
      F1=F0*(2-ISALT)
      F2=F0*(2-ITEMP)
      SN(L)=(S(L,N,M)*(1.-F1)+F1*SBND(L,NB))
      TN(L)=(T(L,N,M)*(1.-F2)+F2*TBND(L,NB))
 200  CONTINUE
 220  CONTINUE
C        CHECK FOR POSITIVE VALUES
      IF(ICPOS.EQ.0)GOTO 240
      DO L=1,LBOT
      SN(L)=AMAX1(SN(L),0.0)
      TN(L)=AMAX1(TN(L),0.0)
      ENDDO
 240  CONTINUE
      DO L=1,LBOT
      T(L,N,M)=TN(L)
      S(L,N,M)=SN(L)
      ENDDO
 295  CONTINUE
 360  CONTINUE
 370  CONTINUE
      RETURN
      END
C
C-----------------------------------------------------------------------
C
      SUBROUTINE BNDRY4
C        NOVEMBER 1986   HESS & PYTIOWANY   MEAD   VAX
C        PURPOSE - TO COMPUTE THE RIVERINE SALINITY AND TEMPERATURE
C                  BOUNDARY CONDITIONS
      INCLUDE 'COMM20.FOR'
      COMMON/BNDY4/ISALT,ITEMP,NB
      DIMENSION FSZ(LSIZE)
      DO L=1,LBOT
      FSZ(L)=2*(1.-FLOAT(L-1)/FLOAT(LBOT-1))
      ENDDO
      IP=0
      IP=IPRNT1
C        RIVER FLOW BOUNDARIES
      IF(NUMRIV.LE.0)GOTO 300
      NB=0
      DO 250 NR=1,NUMRIV
      MF=MR1(NR)
      ML=MR2(NR)
      NF=NR1(NR)
      NL=NR2(NR)
      DO 220 M=MF,ML
      DO 220 N=NF,NL
      NB=NB+1
      IF(JTPR(NR).EQ.2)GOTO 130
C        PLUME CONDITION
      DO 100 L=1,LBOT
      IF(ISALT.EQ.1)S(L,N,M)=SBND(L,NB+NBCELO)
 100  IF(ITEMP.EQ.1)T(L,N,M)=TBND(L,NB+NBCELO)
      GOTO 220
C        WATER FALLS CONDITION
 130  SAL=SBND(1,NB+NBCELO)
      TMP=TBND(1,NB+NBCELO)
      KMAX=1+ML-MF+NL-NF
      ND=N
      MD=M
      VOL0=(D(ND,MD)+SE(ND,MD))*DQ*AREA(ND,MD)*DL**2
      VOL1=DTI*RATE(NR)*DQ/FLOAT(KMAX)
      F3=VOL1/(VOL0+VOL1)
      IF(IP.EQ.1)WRITE(ISCR,140)NR,ND,MD
 140  FORMAT(3X,'RIVER: NR=',I2,' N,M=',2I4)
      IF(IP.EQ.1)WRITE(ISCR,*)'SAL,TMP=',SAL,TMP,'  F3=',F3
      DO 170 L=1,LBOT
      F2=F3*FSZ(L)
      F1=1.-F2
      IF(ISALT.EQ.1)S(L,ND,MD)=(S(L,ND,MD)*F1+SAL*F2)
      IF(ITEMP.EQ.1)T(L,ND,MD)=(T(L,ND,MD)*F1+TMP*F2)
      IF(IP.EQ.1)WRITE(ISCR,160)L,S(L,ND,MD),T(L,ND,MD)
 160  FORMAT(3X,'L=',I3,'  S=',F5.2,'  T=',F5.2)
 170  CONTINUE
 220  CONTINUE
 250  CONTINUE
 300  RETURN
      END
C
C-----------------------------------------------------------------------
C
      SUBROUTINE BSTATE
C        FEBRUARY 1996   K. W. HESS   CEOB    SGI/IRIS
C        PURPOSE - TO SET THE RIVERINE AND OCEANIC SALINITY AND
C                  TEMPERATURE BOUNDARY STATES BY INTERPOLATION
C        VARIABLES -
C           SBND(L,NB) = INTERPOLATED STATE OF BOUNDARY SALINITY AT
C                        LEVEL L AND BOUNDARY GRID NB
C           TBND(L,NB) = INTERPOLATED STATE OF BOUNDARY TEMPERATURE
C                  NBC = TOTAL NUMBER OF OCEANIC AND RIVERINE
C                        BOUNDARY GRIDS (UP TO 100 ALLOWED)
      INCLUDE 'COMM20.FOR'
      COMMON/BNDY4/ISALT,ITEMP,NB
      DIMENSION SFINL(LSIZE),TFINL(LSIZE),TRFINL(NDRIV2)
C        SET STANDARD CONDITIONS
      IF(IPRNT1.EQ.1)WRITE(ISCR,100)UT,HR1,NSTI
 100  FORMAT(/,1X,'BSTATE : UT=',F10.4,' CUM HR=',F10.2,' NSTI=',I6)
C        set to default values
      DO L=1,LBOT
      SFINL(L)=SAL0
      TFINL(L)=TMP0
      DO N=1,NM2SIZ
      SBND(L,N)=SAL0
      TBND(L,N)=TMP0
      ENDDO
      ENDDO
      DO N=1,NDRIV2
      TRFINL(N)=TMP0
      ENDDO
c        initialize cell counts
      NBCEL=0
      NBCELO=0
c        check on ocean conditions
      IF(NUMOBC.LE.0)GOTO 300
C        SET OCEANIC SALINITY CONDITIONS
      IF(KONCEN.EQ.2.OR.NSIGS.EQ.0.OR.IENDSO.EQ.1)GOTO 150
c        read more salinity data
      CALL RR(YT,ISCR,LUSAL,IENDSO,DSAL,YSAL,NSIGS,LSIZE,SALOCN,SFINL)
c        OCEAN TEMP
 150  IF(KONCEN.EQ.1.OR.NSIGTO.EQ.0.OR.IENDTO.EQ.1)GOTO 165
c        read more ocean temperature data
      CALL RR(YT,ISCR,LUOCT,IENDTO,DOTP,YOTP,NSIGTO,LSIZE,TMPOCN,TFINL)
 165  IF(IPRNT1.EQ.0)GOTO 200
      DO L=1,LBOT
      WRITE(ISCR,170)L,SFINL(L),TFINL(L)
 170  FORMAT(3x,'L=',I2,'  SFINL=',F7.3,'  TFINL=',F7.3)
      ENDDO
C        LOOP THRU OCEANIC BOUNDARIES
 200  DO 250 IB=1,NUMOBC
C         LOOP THRU EACH GRID
      DO 250 N=NB1(IB),NB2(IB)
      DO 250 M=MB1(IB),MB2(IB)
      NBCEL=NBCEL+1
      NBCELO=NBCELO+1
C        SET VALUES OVER DEPTH
      DO 240 L=1,LBOT
      SBND(L,NBCEL)=SFINL(L)
 240  TBND(L,NBCEL)=TFINL(L)
 250  CONTINUE
C
C        RIVER BOUNDARIES
 300  IF(NUMRIV.LE.0)GOTO 400
c        read more river temperature data
      IF(KONCEN.EQ.1.OR.NSIGRT.EQ.0.OR.IENDRT.EQ.1)GOTO 310
      CALL RR(YT,ISCR,LURVT,IENDRT,DRVT,YRVT,NSIGRT,NDRIV2,TRIV,TRFINL)
C        LOOP THRU THE RIVERS
 310  DO 340 NR=1,NUMRIV
C         LOOP THRU THE GRIDS
      DO 340 M=MR1(NR),MR2(NR)
      DO 340 N=NR1(NR),NR2(NR)
      NBCEL=NBCEL+1
C        LOOP OVER DEPTH
      DO 320 L=1,LBOT
      SBND(L,NBCEL)=0.0
 320  TBND(L,NBCEL)=TRFINL(NR)
      IF(IPRNT1.EQ.1)WRITE(ISCR,330)NR,TRFINL(NR)
 330  FORMAT(3x,'NR=',I2,'  TRFINL=',F7.3)
 340  CONTINUE
 400  CONTINUE

      RETURN
      END
C
C-----------------------------------------------------------------------
C
      SUBROUTINE GFLUX
C        JUNE 1996   K. W. HESS
C        PURPOSE - TO COMPUTE NEW DISTRIBUTION OF CONCENTRATE,
C                  WHICH INCLUDES VARIABLE WIDTH AND VARIABLE HORIZONTAL
C                  VISCOSITY. NEW FORMULATION OF UPPER BOUNDARY
C                  CONDITION.
C        VARIABLES -
C                SN() = NEW (UPDATED) SALINITY
C               SC(,) = SALINITY AT ROW AT START OF UPDATE
C               SM(,) = SALINITY AT PREVIOUS ROW AT START OF UPDATE
C           FA(),FB() = RECURSION ARRAYS FOR SALINITY, TEMPERATURE
C                FTOP = FLUX OF C AT THE AIR-WATER INTERFACE

c    L-1  + U(L-1), W, S
c         |
c ------- | DV(L-1)    ----------       ULM, (DM,GM), FZZA(L-1)
c         |
c     L   + U(L), W, S                  FFCC(L)
c         |
c ------- | DV(L)      ----------       ULP, DP,GP,  FFZA(L),FFZD(L)
c         |
c    L+1  + U(L+1), W, S

      INCLUDE 'COMM20.FOR'
      COMMON/BNDY4/ISALT,ITEMP,NB
      DIMENSION SN(LSIZE),SC(LSIZE,NSIZE),SM(LSIZE,NSIZE),
     2 TN(LSIZE),TC(LSIZE,NSIZE),TM(LSIZE,NSIZE),TRAD(LSIZE),
     2 FFCC(LSIZE),FFXM(LSIZE),FFXP(LSIZE),FFYM(LSIZE),FFYP(LSIZE),
     3 FFZA(LSIZE),FFZD(LSIZE),DEN(LSIZE),PROD(LSIZE)
      DATA IP/0/

      C1=DTI/(4.*DQ)
      C2=DTI/DQ**2
      C3=DHAH*DTI/(2.*DL**2)
      C4=DTI/(2.*DL)
      C5=DTI/(16.*DL)

C        INITIALIZE SURFACE HEAT FLUX
      IF(KONCEN.GE.2)CALL HEAT1
C
C         SOLVE GENERALIZED TRANSPORT EQUATION
C
C        LOOP DOWN THE LINES
      DO 400 M=1,MMAX
C        STORE VALUES
      DO 130 N=1,NMAX
      DO 130 L=1,LBOT
      IF(M.GT.1)GOTO 110
      SM(L,N)=S(L,N,M)
      TM(L,N)=T(L,N,M)
      GOTO 120
 110  SM(L,N)=SC(L,N)
      TM(L,N)=TC(L,N)
 120  SC(L,N)=S(L,N,M)
      TC(L,N)=T(L,N,M)
 130  CONTINUE

C        RUN ACROSS ROW
      NA=NAB(M)/1000
      NB=MOD(NAB(M),1000)
      IF(NA.GT.NB)GOTO 400
      MM=MAX0(M-1,1)
      MP=MIN0(MMAX,M+1)
```

```
4761 C         LOOP ACROSS ROWS
4762       DO 390 N=NA,NB
4763       IF(IFIELD(N,M).LT.10.OR.IFIELD(N,M)/10.EQ.KOCNBC)GOTO 390
4764       NM=MAX0(N-1,1)
4765       NP=MIN0(NMAX,N+1)
4766 C         COMPUTE REPEATEDLY-USED TERMS
4767       H=D(N,M)+SE(N,M)+E
4768       ANM=AREA(N,M)
4769       F1=C1*ANM
4770       F2=C2*ANM/H
4771       HH=ANM*H
4772       SS=ANM*(SE(N,M)-SOLD(N,M))
4773 C         HORIZONTAL X-DIRECTION FLUX TERMS
4774       UHO1=BX(N,M-1)*C4*UHOLD(N,M-1)
4775       H1=BX(N,M-1)*C5*(H+D(N,M-1)+SE(N,M-1))
4776       DH1=BX(N,M-1)*C3*FLOAT(MFLUX(N,MM))
4777       UHO2=BX(N,M)*C4*UHOLD(N,M)
4778       H2=BX(N,M)*C5*(H+D(N,M+1)+SE(N,M+1))
4779       DH2=BX(N,M)*C3*FLOAT(MFLUX(N,M))
4780 C         HORIZONTAL Y-DIRECTION FLUX TERMS
4781       VHO1=BY(N-1,M)*C4*VHOLD(N-1,M)
4782       H3=BY(N-1,M)*C5*(H+D(N-1,M)+SE(N-1,M))
4783       DH3=BY(N-1,M)*C3*FLOAT(NFLUX(NM,M))
4784       VHO2=BY(N,M)*C4*VHOLD(N,M)
4785       H4=BY(N,M)*C5*(H+D(N+1,M)+SE(N+1,M))
4786       DH4=BY(N,M)*C3*FLOAT(NFLUX(N,M))
4787 C
4788 C         INITIAL VELOCITIES
4789       L=LBOT
4790       ULP1=U(L,N,M-1)+U(L-1,N,M-1)
4791       ULP2=U(L,N,M)+U(L-1,N,M)
4792       VLP1=V(L,N-1,M)+V(L-1,N-1,M)
4793       VLP2=V(L,N,M)+V(L-1,N,M)
4794 C         LOOP THRU THE LAYERS, STARTING AT BOTTOM
4795       DO 150 L=LBOT,1,-1
4796       LM=MAX0(1,L-1)
4797 C         VERTICAL ADVECTIVE AND DIFFUSIVE FLUX TERMS: units are m/s
4798       FFZA(L)=F1*(W(L,N,M)+W(L+1,N,M))       ! Gp
4799       FFZD(L)=F2*DV(L,N,M)                   ! Dp
4800 C         GET NEW VELOCITIES
4801       LEM=L-1
4802       IF(L.EQ.1)LEM=L+1
4803       ULM1=U(L,N,M-1)+U(LEM,N,M-1)
4804       ULM2=U(L,N,M)+U(LEM,N,M)
4805       VLM1=V(L,N-1,M)+V(LEM,N-1,M)
4806       VLM2=V(L,N,M)+V(LEM,N,M)
4807 C         GET HORIZONTAL GENERALIZED FLUX COEFFICIENTS : units are meters
4808       FFXM(L)= (H1*(ULM1+ULP1)+UHO1)+DH1*(AH3(L,N,M)+AH3(L,N,M-1))
4809       FFCC(L)= (H1*(ULM1+ULP1)+UHO1)-DH1*(AH3(L,N,M)+AH3(L,N,M-1))
4810      1         -(H2*(ULM2+ULP2)+UHO2)-DH2*(AH3(L,N,M)+AH3(L,N,M+1))
4811      2         +(H3*(VLM1+VLP1)+VHO1)-DH3*(AH3(L,N,M)+AH3(L,N-1,M))
4812      3         -(H4*(VLM2+VLP2)+VHO2)-DH4*(AH3(L,N,M)+AH3(L,N+1,M))
4813      4         +HH
4814       FFXP(L)=-(H2*(ULM2+ULP2)+UHO2)+DH2*(AH3(L,N,M)+AH3(L,N,M+1))
4815       FFYM(L)= (H3*(VLM1+VLP1)+VHO1)+DH3*(AH3(L,N,M)+AH3(L,N-1,M))
4816       FFYP(L)=-(H4*(VLM2+VLP2)+VHO2)+DH4*(AH3(L,N,M)+AH3(L,N+1,M))
4817 C         SAVE UPPER (LM) VELOCITIES IN LOWER (LP) VELOCITIES
4818       ULP1=ULM1
4819       ULP2=ULM2
4820       VLP1=VLM1
4821       VLP2=VLM2
4822  150  CONTINUE
4823       FFZA(LBOT)=0.0
4824       FFZD(LBOT)=0.0
4825 c
4826 c         LOOP UP COLUMN, COMPUTE REPEATED QUANTITIES
4827       DEN(LBOT)=1./(HH+SS+2.*(FFZA(LAYRS)+FFZD(LAYRS)))
4828       FB(LBOT)=2.*(FFZD(LAYRS)-FFZA(LAYRS))*DEN(LBOT)
4829       DO 160 L=LAYRS,2,-1
4830       LM=L-1
4831       DEN(L)=1./(HH+SS+FFZA(LM)-FFZA(L)+FFZD(LM)+FFZD(L)-FB(L+1)*
4832      1 (FFZA(L)+FFZD(L)))
4833       FB(L)=(FFZD(LM)-FFZA(LM))*DEN(L)
4834  160  CONTINUE
4835       DEN(1)=1./(HH+SS+2.*(FFZD(1)-FFZA(1)-FB(2)*(FFZA(1)+FFZD(1))))
4836 C
4837 C         SALINITY CALCULATIONS
4838       GOTO(200,250),ISALT
4839  200  CONTINUE
4840 C         BOTTOM CONDITIONS
4841       L=LBOT
4842       CFLUX=              FFXM(L)*SM(L,N)
4843      1 +FFYM(L)*SC(L,NM)+FFCC(L)*SC(L,N)+FFYP(L)*SC(L,NP)
4844      2                   +FFXP(L)*S(L,N,MP)
4845       FA(L)=CFLUX*DEN(L)
4846 C         CORE SALINITY
4847       DO 230 L=LAYRS,2,-1
4848       CFLUX=              FFXM(L)*SM(L,N)
4849      1 +FFYM(L)*SC(L,NM)+FFCC(L)*SC(L,N)+FFYP(L)*SC(L,NP)
4850      2                   +FFXP(L)*S(L,N,MP)
4851       FA(L)=(CFLUX+FA(L+1)*(FFZA(L)+FFZD(L)))*DEN(L)
4852  230  CONTINUE
4853 C         TOP CONDITIONS
4854       L=1
4855       CFLUX=              FFXM(L)*SM(L,N)
4856      1 +FFYM(L)*SC(L,NM)+FFCC(L)*SC(L,N)+FFYP(L)*SC(L,NP)
4857      2                   +FFXP(L)*S(L,N,MP)
4858       S(1,N,M)=(CFLUX+2.*FA(2)*(FFZA(1)+FFZD(1)))*DEN(1)
4859 c         INVERT HERE
4860       DO L=2,LBOT
4861       S(L,N,M)=FA(L)+FB(L)*S(L-1,N,M)
4862       ENDDO
4863 C
4864 C         TEMPERATURE
4865  250  GOTO(260,390),ITEMP
4866 C         TOP AND BOTTOM UPWARD HEAT FLUX
4867  260  CALL HEATZ(N,M,TRAD,FTSURF)
4868 C         BOTTOM CONDITIONS
4869       FTBOT=0.    ! heat lost into bottom sediment
4870       L=LBOT
4871       TFLUX=              FFXM(L)*TM(L,N)
4872      1 +FFYM(L)*TC(L,NM)+FFCC(L)*TC(L,N)+FFYP(L)*TC(L,NP)
4873      2                   +FFXP(L)*T(L,N,MP)
4874       FA(LBOT)=(TFLUX+HH*(TRAD(L)+FTBOT))*DEN(L)
4875 C         CORE TEMPERATURE
4876       DO 300 L=LAYRS,2,-1
4877       TFLUX=              FFXM(L)*TM(L,N)
4878      1 +FFYM(L)*TC(L,NM)+FFCC(L)*TC(L,N)+FFYP(L)*TC(L,NP)
4879      2                   +FFXP(L)*T(L,N,MP)
4880       FA(L)=(TFLUX+HH*TRAD(L)+FA(L+1)*(FFZA(L)+FFZD(L)))*DEN(L)
4881  300  CONTINUE
4882 C         TOP TEMPERATURES
4883       L=1
4884       TFLUX=              FFXM(L)*TM(L,N)
4885      1 +FFYM(L)*TC(L,NM)+FFCC(L)*TC(L,N)+FFYP(L)*TC(L,NP)
4886      2                   +FFXP(L)*T(L,N,MP)
4887       T(1,N,M)=(TFLUX+HH*(TRAD(1)+FTSURF)+2.*FA(2)*(FFZA(L)
4888      1 +FFZD(L)))/(HH+SS+2.*(FFZD(L)-FFZA(L)-FB(2)*(FFZA(L)+FFZD(L))))
4889 c         INVERT HERE
4890       DO L=2,LBOT
4891       T(L,N,M)=FA(L)+FB(L)*T(L-1,N,M)
4892       ENDDO
4893  390  CONTINUE
4894  400  CONTINUE
4895 c         make positive
4896       IF(ICPOS.EQ.0)RETURN
4897       DO 600 M=1,MMAX
4898       DO 600 N=1,NMAX
4899       DO 600 L=1,LBOT
4900       S(L,N,M)=AMAX1(S(L,N,M),0.0)
4901  600  T(L,N,M)=AMAX1(T(L,N,M),0.0)
4902       RETURN
4903       END
4904 C
4905 C-----------------------------------------------------------------------
4906 C
4907       SUBROUTINE HEAT1
4908 C         APRIL 1985   K. W. HESS   MEAD   VAX 11/750
4909 C         PURPOSE - TO COMPUTE OCEAN SURFACE HEAT FLUX CONSTANTS FOR
4910 C                   THIS TIMESTEP FOR ALL CELLS
4911 c         INPUTS -
4912 C                IHEAT = HEAT FLUX INDEX:
4913 C                        0=NO HEAT,
4914 C                        1=HEAT FLUX BUT WITH DAY OF YEAR CONSTANT (=NDAY
4915 C                        2=NORMAL HEATING
4916 C               CLOUD = FRACTION OF SKY COVERED BY CLOUDS (0.0 - 1.0)
4917 C               TAIRK = AIR TEMPERATURE (K) AT 10 M
4918 C                 W10 = WIND SPEED AT 10 M (M/S)
4919 C                  PA = ATMOSPHERIC PRESSURE (PASCALS)
4920 C              RELHUM = RELATIVE HUMIDITY AT 10 M (0.0 - 1.0)
4921 C                  TW = WATER TEMPERATURE AT NEAR-SURFACE (K)
4922 C         VARIABLES -
4923 C                COSZ = COSINE OF Z
4924 C              CDRGAW = AIR-WATER INTERFACIAL DRAG COEFFICIENT
4925 C                 DEC = SUN'S DECLINATION (ANGLE ABOVE ECLIPTIC)
4926 C               EA,ES = SATURATION VAPOR PRESSURE (PASCALS)
4927 C              HSOLAR = HOUR IN DAY ON A 24-HOUR CLOCK
4928 C              NETDAY = DAY OF THE YEAR, COUNTED FROM JANUARY 1.
4929 C                  T0 = AIR TEMPERATURE AT SEA SURFACE (K)
4930 C         CONSTANTS -
4931 C                 ALB = NET ALBEDO
4932 C                 ALV = LATENT HEAT OF VAPORIZATION (2.6 X 10 6 J/KG)
4933 C                RHOA = AIR DENSITY (KG/M3)
4934 C                RHOW = SEA WATER DENSITY (KG/M3)
4935 C               CPAIR = SPECIFIC HEAT CAPACITY OF DRY AIR(J/KG/K)
4936 C              CWATER = SPECIFIC HEAT CAPACITY OF WATER (J/KG/K)
4937 C                  SB = STEFAN-BOLTZMAN CONSTANT
4938       INCLUDE 'COMM20.FOR'
4939       DIMENSION VAL(4)
4940       DATA NDAY0/180/,IP/0/
4941 C         CLOUDINESS FUNCTION
4942       FCC(X)=1.-X
4943       T2KEL(TEMP)=TEMP+273.*(.5-SIGN(.5,TEMP-200.))
4944 C         GET DATA
4945       IF(NSIGM.EQ.0)THEN
4946       TAIRC=20.
4947       RELHUM=.7
4948       CLOUD=.5
4949       PA=1014.0*100.
4950       ELSE
4951       CALL RR(YT,ISCR,LUMET,IENDMT,DMET,YMET,NSIGM,4,VMET,VAL)
4952       TAIRC=VAL(1)
4953       RELHUM=VAL(2)
4954       CLOUD=VAL(3)
4955       PA=VAL(4)*100.
4956       ENDIF
4957       IF(IHEAT.EQ.1)NDAY=NDAY0
4958       IF(IHEAT.EQ.2)NDAY=UT
4959       IF(IPRNT1.EQ.1)WRITE(ISCR,100)TAIRC,RELHUM,CLOUD,PA,NDAY
4960  100  FORMAT(1X,'HEAT1: TAIRC=',F5.2,' RELHUM=',F5.3,' CLOUD=',F4.2,
4961      1 ' PA=',F10.2,' NDAY=',I3)
4962 C         NEAR-SURFACE AIR TEMPERATURE
4963       TAIRK=TAIRC+273.
4964       T10=TAIRK
4965 C         SOLAR ANGLES
4966       HSOLAR=24.*(UT-FLOAT(IFIX(UT))-.5*DTI/3600.
4967       DEC=23.44*COS(FLOAT(172-NDAY)*PI/182.5)
4968       COSZ=SIN(BSNLAT*RAD)*SIN(DEC*RAD)+COS(BSNLAT*RAD)*COS(DEC*RAD)*
4969      1 COS((12.-HSOLAR)*PI/12.)
4970 C         CONSTANTS
4971       CSOL1=FCC(CLOUD)*(1.-ALB)*SOLAR*(COSZ**2)
4972       CSOL2=0.10+1.085*COSZ
4973       CSOL3=(COSZ+2.7)/(10**5)
4974 C         10-METER VAPOR PRESSURE
4975       ES=611.0*10.**(7.5*(T10-273.16)/(T10-35.86))
4976       EA=RELHUM*ES
4977       CEVP2=EA/(PA-(1.-EPSLON)*EA)
4978       CTOT=1./(RHOW*CWATER)
4979       CH1=SB*CTOT
4980 C         ATMOSPHERIC LONG WAVE INWARD
4981       A=MIN0(1,IHEAT)
4982       QA=A*SB*TAIRK**4*(1.-0.261*EXP(-0.000777*(273.-TAIRK)**2))
4983       IF(IPRNT1.EQ.1)WRITE(ISCR,200)COSZ,CSOL1,CSOL2,CSOL3
4984  200  FORMAT(1X,'COSZ,CSOL1,2,3=',4E10.2)
4985       RETURN
4986       END
4987 C
4988 C-----------------------------------------------------------------------
4989 C
4990       SUBROUTINE HEATZ(N,M,TRAD,FTSURF)
4991 C         APRIL 1985   K. W. HESS   MEAD   VAX 11/750
4992 C         PURPOSE - TO COMPUTE OCEAN SURFACE HEAT FLUXES INTO A
4993 C                   PARTICULAR CELL
4994 C         VARIABLES -
4995 C               CSENS = COEFFICIENT FOR SENSIBLE HEAT GAIN (SEE HEAT1)
4996 C               EA,ES = SATURATION VAPOR PRESSURE (PASCALS)
4997 C              EPSLON = RATIO OF MOLECULAR WEIGHTS OF VAPOR AND DRY AIR
4998 C                       (O2 + H2 + N2)
4999 C              FTSURF = SURFACE LAYER HEATING (DEG C)
5000 C                  PA = ATMOSPHERIC PRESSURE (PASCALS)
5001 C      QI,QA,QB,QE,QS = heat inputs (Watts/m**2/K**4)
5002 C              RELHUM = RELATIVE HUMIDITY (0.0 < RELHUM < 1.0)
5003 C                  SB = STEFAN-BOLTZMAN CONSTANT (Watt/meter**2/K**4)
5004 C               TAIRK = AIR TEMPERATURE (K)
5005 C                  T0 = AIR TEMPERATURE AT SEA SURFACE (K)
5006 C                TRAD = CHANGE IN TEMPERATURE OVER ONE TIMESTEP (DEG C)
5007 C                  TW = WATER TEMPERATURE AT NEAR-SURFACE (K)
5008       INCLUDE 'COMM20.FOR'
5009       DIMENSION TRAD(LSIZE)
5010       DATA IP/0/
5011       T2KEL(TEMP)=TEMP+273.*(.5-SIGN(.5,TEMP-200.))
5012       IP1=0
```

```
5013        IF(NPRMN.EQ.0)GOTO 100
5014        DO J=1,NPRMN
5015        IF(IP.EQ.1.AND.IPRNT1.EQ.1.AND.N+1000*M.EQ.IPRMN(J))IP1=1
5016        ENDDO
5017  100   CONTINUE
5018 C          SET CONSTANT
5019        A=MIN0(1,IHEAT)
5020 C          WATER SURFACE TEMP (C)
5021        TWS=T2KEL(.5*(T(1,N,M)+T(2,N,M)))
5022 C          SET AIR TEMP JUST ABOVE SURFACE (K) EQUAL TO WATER TEMP
5023        FBETA=.9
5024        T0=FBETA*TWS+(1.-FBETA)*TAIRK
5025 c          BULK TRANSFER COEFFICIENT
5026        W10=SQRT(WX(N,M)**2+WY(N,M)**2)
5027        CDRAGW=0.0025+SIGN(.0015,TWS-TAIRK)    ! HIGHER IF UNSTABLE (TW > TA
5028        CSENS=RHOA*CDRGAW*CPAIR*AMAX1(W10,0.2)
5029        CEVP1=ALV*RHOA*CDRGAW*EPSLON*AMAX1(W10,0.2)
5030 c          print
5031        IF(IP1.EQ.1)WRITE(ISCR,105)UT,N,M
5032  105   FORMAT(/,1X,'HEATZ: UT=',F10.4,'  N,M=',2I4)
5033        IF(IP1.EQ.1)WRITE(ISCR,110)TAIRK,TWS,T0,W10
5034  110   FORMAT(1X,'TAIRK,TWS,T0 (K)=',3F8.2,'  W10=',F6.2)
5035 C          SATURATION VAPOR PRESSURE AT AIR-WATER INTERFACE
5036        ES=611.0*10.**(7.5*(T0-273.16)/(T0-35.86))
5037        EA=RELHUM*ES
5038 C          SOLAR SHORT-WAVE INWARD (Watt/m**2)
5039        QI=0.0
5040        IF(COSZ.GT.0.0)QI=A*AMAX1(0.0,CSOL1/(CSOL2+CSOL3*EA))
5041 C          WATER BLACK BODY INWARD
5042        QB=A*(-.97)*SB*(TWS)**4
5043 C          SENSIBLE HEAT GAIN
5044        QS=A*CSENS*(TAIRK-TWS)
5045 C          EVAPORATIVE HEAT GAIN
5046        QE=A*CEVP1*(CEVP2-EA/(PA-(1.-EPSLON)*EA))
5047        QSUM=QA+QS+QE+QB
5048        IF(IP1.EQ.1)WRITE(ISCR,130)QB,QS,QA,QE,QSUM
5049  130   FORMAT(1x,'QB,QS,QA,QE,QSUM=',5E10.3)
5050 C          TOTALS:  FQ, FS HAVE UNITS (DEG C)*M/S    CTOT=1./(RHOW*CWATER)
5051        FQ=CTOT*QSUM
5052 C          SURFACE LAYER HEATING: UNITS=DEG C
5053        FTSURF=FQ*DTI/((D(N,M)+SE(N,M))*HALFDQ)
5054        IF(IP1.EQ.1)WRITE(ISCR,*)'FTSURF=',FTSURF
5055 C          INTERNAL SOLAR HEATING:   TRAD units= deg C
5056        FS=CTOT*QI          !    deg C x m/s
5057        H=D(N,M)+SE(N,M)
5058        IF(IP1.EQ.1)WRITE(ISCR,*)'FS=',FS,' H=',H
5059        FD10=2.30/D10PCT
5060        DO 220 L=1,LBOT
5061        TRAD(L)=0.
5062        ZTOP=H*AMIN1(0.0,DQ*FLOAT(1-L)+HALFDQ)
5063        IF(ZTOP.LT.-2.*D10PCT)GOTO 220
5064        ZBOT=H*AMAX1(-1.,DQ*FLOAT(1-L)-HALFDQ)
5065        TRAD(L)=ES*DTI*(EXP(FD10*ZTOP)-EXP(FD10*ZBOT))/(ZTOP-ZBOT)
5066        IF(IP1.EQ.1)WRITE(ISCR,150)L,ZTOP,TRAD(L)
5067  150   FORMAT(1X,'L=',I2,'  ZTOP=',F6.2,'  TRAD=',E10.4)
5068 220   CONTINUE
5069        RETURN
5070        END
5071 C
5072 C-----------------------------------------------------------------------
5073 C
5074        SUBROUTINE SETSTP
5075
5076 C          JUNE 1985   K. W. HESS   MEAD   VAX 11/750
5077 C          PURPOSE - SET UP THE INITIAL FIELDS OF SALINITY AND
5078 C                    TEMPERATURE BY INTERPOLATING FROM THE BOUNDARY
5079 C                    CONDITIONS. SET INITIAL HORIZONTAL PRESSURE GRADIENTS
5080 C          VARIABLES -
5081 C                    ICS = INDEX FOR READING INITIAL CONDITIONS
5082 C                          (0=NO, 1=YES)
5083 C                  NBCELL = TOTAL NUMBER OF BOUNDARY GRIDS (RIV + OCEAN)
5084        INCLUDE 'COMM20.FOR'
5085        DIMENSION NO(NM2SIZ),MO(NM2SIZ),R(NM2SIZ),SBNDP(LSIZE,NM2SIZ)
5086 C          SET BOUNDARY STATE
5087        CALL BSTATE
5088        IF(ICS.EQ.1)GOTO 310
5089 C          SET DEFAULT VALUES
5090        DO 100 L=1,LBOT
5091        DO 100 N=1,NM2SIZ
5092        SBNDP(L,N)=SBND(L,N)
5093        IF(N.GT.NBCELO.AND.KONCEN.EQ.2)SBNDP(L,N)=SAL0
5094        IF(N.GT.NBCELO.AND.MOD(KONCEN+1,2).EQ.0)SBNDP(L,N)=5.
5095  100   continue
5096 C          SET OCEANIC BOUNDARY VALUES
5097        J=0
5098        IF(NUMOBC.LE.0)GOTO 130
5099        DO 120 I=1,NUMOBC
5100        DO 120 N=NB1(I),NB2(I)
5101        DO 120 M=MB1(I),MB2(I)
5102        J=J+1
5103        MO(J)=M
5104        NO(J)=N
5105        DO 120 L=1,LBOT
5106        S(L,N,M)=SBNDP(L,J)
5107        T(L,N,M)=TBND(L,J)
5108  120   CONTINUE
5109 C          SET RIVER BOUNDARY VALUES
5110  130   IF(NUMRIV.LE.0)GOTO 200
5111        DO 140 I=1,NUMRIV
5112        DO 140 M=MR1(I),MR2(I)
5113        DO 140 N=NR1(I),NR2(I)
5114        J=J+1
5115        MO(J)=M
5116        NO(J)=N
5117        DO 140 L=1,LBOT
5118        S(L,N,M)=SBNDP(L,J)
5119        T(L,N,M)=TBND(L,J)
5120  140   CONTINUE
5121 C          LOOP THRU THE INTERIOR COMPUTATIONAL GRIDS
5122  200   DO 300 M=1,MMAX
5123        DO 300 N=1,NMAX
5124        IF(IFIELD(N,M).LT.10.OR.IFIELD(N,M).GE.10*(KOCNBC))GOTO 300
5125        IF(D(N,M).LE.0.0)WRITE(ISCR,240)N,M
5126  240   FORMAT(1X,'*** SETUP: NO DEPTH AT N=',I3,',  M=',I3)
5127 C          FIND RADAII TO BOUNDARY DATUM, AND SUM OF RADAII
5128        RSUM=0.0
5129        DO 250 I=1,NBCEL
5130        R(I)=1./(0.25+(FLOAT((N-NO(I))**2)+FLOAT((M-MO(I))**2)))
5131  250   RSUM=RSUM+R(I)
5132  255   RINV=1./RSUM
5133        DO 270 L=1,LBOT
5134        S(L,N,M)=0.0
5135        T(L,N,M)=0.0
5136        DO 260 I=1,NBCEL
5137        S(L,N,M)=S(L,N,M)+(R(I)*RINV)*SBNDP(L,I)
5138        T(L,N,M)=T(L,N,M)+(R(I)*RINV)*TBND(L,I)
5139  260   CONTINUE
5140  270   CONTINUE
5141  300   CONTINUE
5142  310   CONTINUE
5143        RETURN
5144        END
5145 c=================================================================
5146 C          COMMS.FOR - COMMON BLOCKS FOR PROGRAM MECCA
5147        PARAMETER (NSIZE = 34, MSIZE= 55, LSIZE= 10, NMSIZE=NSIZE*MSIZE,
5148       1 LNMSIZ=LSIZE*NSIZE*MSIZE, NPMSIZ=NSIZE+MSIZE+2, NM2SIZ=2*(NSIZE+
5149       2 MSIZE), NDTID2=5, NDRIV2=10, NDOCN2=LSIZE, NDMET2=4)
5150 C          MODEL CONSTANTS
5151        COMMON/CONS1/AG,OMEGA,PI,RAD,E,VONKAR,CRICH(8),RIMIN,RIMAX,CR0,
5152       1 IEXTRN,COR,NCOR,MCOR,DFDN,DFDM,BSNLAT,BSNANG,NONLIN,DL,CDRGWB,
5153       2 FCOR0,VERS,FEDGE(NSIZE,MSIZE),IHDSE,CDWB1,CDWB2,RAMPG,IGRADP,
5154       3 RAMPT,RAMPW,IBETAA,IBETAP,IBETAH,RHOBAR,INTER,SAL0,TMP0,CS0,CS1,
5155       4 CST,CT1,CT2,ISTOP,ICS,KTEST,NDAYMO(12),IHVISC,AH00,AH0,CAH,RHOA,
5156       5 RHOW,DHAH,DTE,DTI,ISPLIT,NSTI,NSTIT,NSTE,NSTET,NSTIMX,DTAU1,DTAU2
5157 C          OUTPUT FORMAT VARIABLES
5158        PARAMETER (NDPRN=20, NDSLC1=5, NDSLC2=20, NDGPH=20)
5159        CHARACTER*10 CTITLE,PTITLE
5160        REAL*8 YT
5161        COMMON/TIME1/NSTO,UT,UT0,UT1,HR,HR0,HR1,IHR,YT,IYEAR,MONTH,
5162       1 IDAY,IHOUR,IMIN,YEAR,YEAR0,YEAR1,CUMDAY,NMAX,MMAX,NCELL,DMAX,
5163       2 NEGS,ICHECK,ICOR,IBOTV,ITOPV,IVISC,NVISC,IPRNT1,JPRNT(15),
5164       3 KPRNT1,KPRNT2,HRMAX,HROUT,HROUT0,NPRMN,IPRMN(NDPRN),
5165       4 CTITLE(8),ISLICE,JSLICE(NDSLC1),NSLICE(NDSLC2,NDSLC1),MSLICE(
5166       5 NDSLC2,NDSLC1),ISTART,NGPMAX,IGPH,NSTGPH,IGPHOP,HRSAVE,
5167       6 LGPH(NDGPH),MGPH(NDGPH),NGPH(NDGPH),ITYP(NDGPH),PTITLE(25)
5168 C          MODEL GRID AND GEOGRAPHY VARIABLES
5169        COMMON/GEOG1/BSNLON,CON2M,HMSL,NUMRIV,NCOL1,IFIELD(NSIZE,MSIZE),
5170       1 ICOL(5,NM2SIZ),IROW(5,NM2SIZ),NCOL,NROW,NAB(NM2SIZ),DMIN,KOCNBC,
5171       2 KRIVBC,IBARR,GRX(LSIZE),GRY(LSIZE),AREA(NSIZE,MSIZE),
5172       3 BX(NSIZE,MSIZE),BY(NSIZE,MSIZE),THETA1(NSIZE,MSIZE),
5173       4 THETA2(NSIZE,MSIZE),THETA3(NSIZE,MSIZE),NUMBXY,Z0
5174 C          TIDE, MET, AND RIVER VARIABLES
5175        COMMON/TIDES1/NSIGT,IENDTD,YTID(2),DTID(2),TDLEV(2,NDTID2),
5176       1 IENDWN,WX(NSIZE,MSIZE),WY(NSIZE,MSIZE),DPADX,DPADY,
5177       2 FX(2,NSIZE,MSIZE),FY(2,NSIZE,MSIZE),DENRAT,CDR1,CDR2,TAIRK,TAIRC,
5178       3 TSX(NSIZE,MSIZE),TSY(NSIZE,MSIZE),IHEAT,NSIGW,DWND(2),YWND(2),
5179       4 PA,CLOUD,RELHUM,NSIGM,DMET(2),YMET(2),VMET(2,NDMET2),IENDMT,
5180       5 NSIGR,YRIV(2),DRIV(2),QRIV(2,NDRIV2),RATE(NDRIV2),ISETR(NDRIV2),
5181       6 IENDRV,MR1(NDRIV2),MR2(NDRIV2),NR1(NDRIV2),NR2(NDRIV2),IENDRT,
5182       7 ITPR(NDRIV2),JTPR(NDRIV2),NSIGRT,YRVT(2),DRVT(2),TRIV(2,NDRIV2)
5183 C          OCEAN BOUNDARY CONDITIONS
5184        COMMON/FIAG1/NUMOBC,MB1(NDOCN2),MB2(NDOCN2),NB1(NDOCN2),NB2(
5185       1 NDOCN2),ITPO(NDOCN2),JTPO(NDOCN2),ISET1(NDOCN2),ISET2(NDOCN2),
5186       2 NSIGS,YSAL(2),DSAL(2),SALOCN(2,NDOCN2),IENDSO,NSIGTO,YOTP(2),
5187       3 DOTP(2),TMPOCN(2,NDOCN2),IENDTO,NBCEL,NBCELO,SBND(LSIZE,NM2SIZ),
5188       4 TBND(LSIZE,NM2SIZ),NSTINF(LSIZE,NM2SIZ),ITPO2(NDOCN2)
5189 C          INTERNAL MODE (3-D) VARIABLES
5190        COMMON/TRID1/LAYRS,LBOT,DQ,HALFDQ,TWODQ,AH3(LSIZE,NSIZE,MSIZE),
5191       1 U(LSIZE,NSIZE,MSIZE),V(LSIZE,NSIZE,MSIZE),UE(NSIZE,MSIZE),
5192       2 VE(NSIZE,MSIZE),AV(LSIZE,NSIZE,MSIZE),ISIDE,AV0,AV00,WC(LSIZE),
5193       3 W(LSIZE,NSIZE,MSIZE),DV(LSIZE,NSIZE,MSIZE),DV0,DV00,CDRGWS,
5194       4 RI(LSIZE,NSIZE,MSIZE),AH(NSIZE,MSIZE),AHC(NSIZE,MSIZE),THETSU(
5195       5 NSIZE,MSIZE),THETSV(NSIZE,MSIZE)
5196 C          EXTERNAL MODE VARIABLES
5197        COMMON/VELS1/UH(NSIZE,MSIZE),UHP(NSIZE,MSIZE),VH(NSIZE,MSIZE),
5198       1 VHP(NSIZE,MSIZE),D(NSIZE,MSIZE),SE(NSIZE,MSIZE),SEP(NSIZE,MSIZE),
5199       2 SEPP(NSIZE,MSIZE),FA(NPMSIZ),FB(NPMSIZ),GA(NPMSIZ),GB(NPMSIZ),
5200       3 ANB,ANC,SOLD(NSIZE,MSIZE),UHOLD(NSIZE,MSIZE),VHOLD(NSIZE,MSIZE),
5201       4 PHI(NSIZE,MSIZE),TBX(NSIZE,MSIZE),TBY(NSIZE,MSIZE),ANA
5202 C          CONCENTRATION (SALINITY AND TEMPERATURE) VARIABLES
5203        COMMON/CONC1/KONCEN,ICPOS,ICOUPL,CI(LSIZE),RVERT,HRCONC,
5204       1 S(LSIZE,NSIZE,MSIZE),MFLUX(NSIZE,MSIZE),NFLUX(NSIZE,MSIZE),
5205       2 GSTARX(NSIZE,MSIZE),GSTARY(NSIZE,MSIZE),HRCON1,HRCON2,T(LSIZE,
5206       3 NSIZE,MSIZE),COSZ,CSOL1,CSOL2,CSOL3,SB,CSENS,CEVP1,CEVP2,D10PCT,
5207       4 EPSLON,CTOT,QSUM,QA,QI,QB,QS,QE,EA,ES,SOLAR,ALB,CWATER,CPAIR,ALV
5208 C          FILE HANDELING
5209        CHARACTER*40 FCON,FGEO,FINIT,FPRINT,FGRAPH,FMED
5210        COMMON/FILE1/FCON,FGEO,FINIT,FPRINT,FGRAPH,FMED,ISCR,LUKB,IO,
5211       2 LUGRF,LUCON,LUMED,LUTID,LUWND,LURIV,LUSAL,LUOCT,LUMET,LURVT
```